contract for sale of land or strata title by offer and acceptance

REIWA
REAL ESTATE INSTITUTE OF WESTERN AUSTRALIA
APPROVED BY THE REAL ESTATE INSTITUTE OF WESTERN AUSTRALIA (INC.)
COPYRIGHT © REIWA 2025
FOR USE BY REIWA MEMBERS
000011216488
firstnational Genesis

NOTICE: Contracts must be lodged with the Office of State Revenue for duty assessment within two (2) months of the date the last person executes the Contract
WARNING - If the Buyer is not an Australian Citizen or Permanent Resident or a New Zealand Citizen then FIRB approval (and a special condition to this Contract) may be required and additional Duty will be payable. Any non Australian resident will need to give the ATO notice of their purchase within 30 days after settlement.
WARNING - A Withholding Amount **may** apply to this Contract (see 2022 General Condition 3.7).
WARNING - If GST is relevant to this transaction then the relevant GST provision should be outlined in the Special Conditions or in an attached GST Annexure, which forms part of this Contract.

TO: BJK Genesis Property Pty Ltd
Address 6/160 Scarborough Beach Road
Suburb Mount Hawthorn State WA Postcode 6016
As Agent for the Seller / ~~Buyer~~

THE BUYER
Name
Address
Suburb State Postcode
Name
Address
Suburb State Postcode
EMAIL: The Buyer consents to Notices being served at:

OFFERS TO PURCHASE the Land and Property Chattels set out in the Schedule ("Property") with vacant possession unless stated otherwise in the Special Conditions at the Purchase Price on the terms set out in the Schedule, the Conditions and Special Conditions as:

☐ Sole owner ☐ Joint Tenants ☐ Tenants in Common specify the undivided shares

SCHEDULE

The **Property** at:
Address 21 Wanju Drive
Suburb Wundowie State WA Postcode 6560
Lot 160 Deposited/Survey/Strata/Diagram/Plan 402934 Whole / ~~Part~~ Vol 2876 Folio 159
A **deposit** of $ of which $ 0 is paid now and $ to be paid within 7 days of acceptance
to be held by First National Real Estate Genesis
("the Deposit Holder"). The balance of the Purchase Price to be paid on the Settlement Date.

Purchase Price
Settlement Date
Property Chattels including All fixed floor coverings, light fittings, window treatments and all pool equipment as inspected and where applicable.

GST WITHHOLDING

1. Is this Contract concerning the taxable supply of new residential premises or potential residential land as defined in the GST Act? ☑ YES ☐ NO
2. If NO is ticked or no box is ticked (in which case the answer is deemed to be NO), then the Buyer is not required to make a payment under section 14-250 of the Taxation Administration Act 1953 (Cth).
3. If YES is ticked, then the 'GST Withholding Annexure' should be attached to this Contract.

FINANCE CLAUSE IS APPLICABLE

LENDER/
MORTGAGE BROKER (NB. If blank, can be any)
LATEST TIME: 4pm on:
AMOUNT OF LOAN:
SIGNATURE OF BUYER

FINANCE CLAUSE IS NOT APPLICABLE

Signature of the Buyer if Finance Clause IS NOT applicable

NOTE: IF THIS DOCUMENT IS ON SEPARATE PAGES OR IS TO BE FAXED THEN ALL PARTIES SHOULD SIGN ALL PAGES.

REIWA
REAL ESTATE INSTITUTE OF WESTERN AUSTRALIA
APPROVED BY THE REAL ESTATE INSTITUTE OF WESTERN AUSTRALIA (INC.)
COPYRIGHT © REIWA 2025
FOR USE BY REIWA MEMBERS
000011216488
firstnational Genesis

CONDITIONS

1. SUBJECT TO FINANCE

If the Buyer signs the "Finance Clause is not Applicable" box in the Schedule, or if no information is completed in the 'Finance Clause is Applicable' box in the Schedule, then this Clause 1 does not apply to the Contract.

If any information is completed in or the Buyer signs the 'Finance Clause is Applicable' box in the Schedule then this Clause 1 applies to the Contract.

1.1 Buyer's Obligation to Apply for Finance and Give Notice to the Seller

(a) The Buyer must:
  (1) immediately after the Contract Date make a Finance Application to a Lender or a Mortgage Broker using, if required by the Lender, the Property as security; and
  (2) use all best endeavours in good faith to obtain Finance Approval.

(b) If the Buyer does not comply with Clause 1.1(a) or 1.1(c)(1) then the Contract will not come to an end pursuant to clause 1.2 and the Buyer may not terminate the Contract under Clause 1.3. The rights of the Seller under this Clause 1.1 will not be affected if the Buyer does not comply with Clause 1.1.

(c) The Buyer must immediately give to the Seller or Seller Agent:
  (1) an Approval Notice if the Buyer obtains Finance Approval; or
  (2) a Non Approval Notice if the Finance Application is rejected;

at any time while the Contract is in force and effect.

1.2 No Finance Approval by the Latest Time: Non Approval Notice Given

This Contract will come to an end without further action by either Party if on or before the Latest Time:

(a) the Finance Application has been rejected; or

(b) a Non Approval Notice, is given to the Seller or Seller Agent.

1.3 No Finance Approval by the Latest Time: No Notice Given

If by the Latest Time the Seller or Seller Agent has not been given:

(a) an Approval Notice; or

(b) a Non Approval Notice;

then this Contract will be in full force and effect unless and until either the Seller gives written Notice of termination to the Buyer or the Buyer terminates this Contract by giving a Non-Approval Notice to the Seller or Seller Agent.

1.4 Finance Approval: Approval Notice Given

If by the Latest Time, or if Clause 1.5 applies, before the Contract is terminated:

(a) Finance Approval has been obtained; or

(b) an Approval Notice has been given to the Seller or Seller Agent;

then this Clause 1 is satisfied and this Contract is in full force and effect.

1.5 Notice Not Given by Latest Time: Sellers Right to Terminate

If by the Latest Time an Approval Notice or a Non Approval Notice has not been given to the Seller or Seller Agent then at any time until an Approval Notice or a Non Approval Notice is given, the Seller may terminate this Contract by written Notice to the Buyer.

1.6 Buyer Must Keep Seller Informed: Evidence

(a) If requested in writing by the Seller or Seller Agent the Buyer must:
  (1) advise the Seller or Seller Agent of the progress of the Finance Application; and
  (2) provide evidence in writing of:
    (i) the making of a Finance Application in accordance with Clause 1.1 (a) and of any loan offer made, or any rejection; and/or
    (ii) in the case of any Finance Application made to a Mortgage Broker, any "preliminary assessment" of the suitability of the proposed credit contract provided to the Buyer by the Mortgage Broker pursuant to section 116 of the Credit Protection Act; and
  (3) if applicable, advise the Seller or Seller Agent of the reasons for the Buyer not accepting any loan offer.

(b) If the Buyer does not comply with the request within 2 Business Days then the Buyer authorises the Seller or Seller Agent to obtain from the Lender and/or Mortgage Broker the information referred to in Clause 1.6(a).

1.7 Right To Terminate

If a Party has the right to terminate under this Clause 1, then:

(a) termination must be effected by written Notice to the other Party;

(b) Clauses 23 and 24 of the 2022 General Conditions do not apply to the right to terminate;

(c) upon termination the Deposit and any other monies paid by the Buyer must be repaid to the Buyer;

(d) upon termination neither Party will have any action or claim against the other for breach of this Contract, except for a breach of Clause 1.1 by the Buyer.

1.8 Waiver

The Buyer may waive this Clause 1 by giving written Notice to the Seller or Seller Agent at any time before the Latest Time, or if Clause 1.5 applies, before the Contract is terminated. If waived this Clause is deemed satisfied.

1.9 Definitions

In this Clause:

Amount of Loan means the amount referred to in the Schedule, any lesser amount of finance referred to in the Finance Application or any lesser amount of finance acceptable to the Buyer. If the amount referred to in the Schedule is blank, then the amount will be an amount equivalent to the Purchase Price.

Approval Notice means a statement in writing given by the Buyer, a Lender or a Mortgage Broker to the Seller, or Seller Agent to the effect that Finance Approval has been obtained.

Credit Protection Act means the *National Consumer Credit Protection Act, 2009* (Cwth).

Finance Application means an application made by or on behalf of the Buyer:

(a) to a Lender to lend any monies payable under the Contract: or

(b) to a Mortgage Broker to facilitate an application to a Lender.

Finance Approval means a written approval by a Lender of the Finance Application, a written offer to lend or a written notification of an intention to offer to lend made by a Lender:

(a) for the Amount of Loan;

(b) which is unconditional or subject to terms and conditions:
  (1) which are the Lender's usual terms and conditions for finance of a nature similar to that applied for by the Buyer; or
  (2) which the Buyer has accepted by written communication to the Lender, but a condition which is in the sole control of the Buyer to satisfy will be treated as having been accepted for the purposes of this definition; or
  (3) which, if the condition is other than as referred to in paragraphs (1) and (2) above includes:
    (i) an acceptable valuation of any property;
    (ii) attaining a particular loan to value ratio;
    (iii) the sale of another property; or
    (iv) the obtaining of mortgage insurance;

  and has in fact been satisfied.

Latest Time means:

(a) the time and date referred to in the Schedule; or

(b) if no date is nominated in the Schedule, then 4pm on the day falling 15 Business Days after the Contract Date.

Lender means any bank, building society, credit union or other institution which makes loans and in each case carries on business in Australia.

Mortgage Broker means means a holder of an Australian Credit Licence pursuant to section 35 of the Credit Protection Act or a credit representative pursuant to sections 64 or 65 of that legislation.

Non Approval Notice means:

(a) advice in writing given by the Buyer or a Lender to the Seller, or Seller Agent to the effect that the Finance Application has been rejected or Finance Approval has not been obtained; or

(b) advice in writing from a Mortgage Broker to the Seller or Seller Agent to the effect that:
  (1) (i) they have made inquiries about the Buyer's requirements and objectives under this Contract;
    (ii) they have conducted a "preliminary assessment" pursuant to sections 116 and 117 of the Credit Protection Act of the suitability of the credit contract proposed for the Buyer arising from the Finance Application; and
    (iii) they have assessed that proposed credit contract as being unsuitable for the Buyer; or
  (2) the Finance Application to a Lender has been rejected.

2. Acceptance of an offer by one Party to the other Party will be sufficiently communicated by the accepting Party to the other Party if verbal or written notification is given by the accepting Party or their Representative or Real Estate Agent that the accepting Party has signed the Contract.
3. The 2022 General Conditions together with the Annexure of Changes to the 2022 General Conditions Caused by changes to the transfer of Land Act 1893 are incorporated into this Contract so far as they are not varied by or inconsistent with the Conditions or Special Conditions of this Contract.
4. The parties consent to the information in this Contract being used/disclosed by REIWA and the Seller Agent in accordance with the privacy collection notices pursuant to the Australian Privacy Principles that appear on the REIWA and Seller Agent's websites.

SPECIAL CONDITIONS

1.The Buyer is aware that they will be required, prior to settlement, to complete and lodge a Foreign Transfer Duty Declaration which may result in the payment by them of Foreign Transfer Duty which is not included in the purchase price. The buyer acknowledges they have made all necessary enquiries to satisfy themselves about their responsibilities regarding Foreign Transfer Duty.

REIWA
REAL ESTATE INSTITUTE OF WESTERN AUSTRALIA
APPROVED BY THE REAL ESTATE INSTITUTE OF WESTERN AUSTRALIA (INC.)
COPYRIGHT © REIWA 2025
FOR USE BY REIWA MEMBERS
000011216488
firstnational Genesis

SPECIAL CONDITIONS - Continued

BUYER [If a corporation, then the Buyer executes this Contract pursuant to the Corporations Act.]

Signature	Date	Signature	Date
Signature	Date	Signature	Date

THE SELLER (FULL NAME AND ADDRESS) ACCEPTS the Buyer's offer

Name	Erica Marilyn Benthien				
Address	21 Wanju Drive				
Suburb	Wundowie	State	WA	Postcode	6560
Name					
Address					
Suburb		State		Postcode	

EMAIL: The Seller consents to Notices being served at:

[If a corporation, then the Seller executes this Contract pursuant to the Corporations Act.]

Signature	Date	Signature	Date
Signature	Date	Signature	Date

RECEIPT OF DOCUMENTS

The Buyer acknowledges receipt of the following documents:

1. This offer and acceptance
2. Strata disclosure & attachments (if strata)
3. 2022 General Conditions
4. Certificate of Title
5. Annexure of changes to General Conditions (form 198)

Signature	Signature

RECEIPT OF DOCUMENTS

The Seller acknowledges receipt of the following documents:

1. This offer and acceptance
2. 2022 General Conditions
3. Annexure of changes to General Conditions (form 198)

Signature	Signature

CONVEYANCER (Legal Practitioner/Settlement Agent)

The Parties appoint their Representative below to act on their behalf and consent to Notices being served on that Representative's email address.

	BUYER'S REPRESENTATIVE	SELLER'S REPRESENTATIVE
Name		
Signature		

COPYRIGHT
The copyright of this Contract by Offer and Acceptance is the property of the Real Estate Institute of Western Australia (Inc.) ("REIWA") and neither the form nor any part of it may be used or reproduced by any method whatsoever or incorporated by reference or in any manner whatsoever in any other document without the consent of the REIWA. 01/25

APPROVED BY
THE REAL ESTATE INSTITUTE
OF WESTERN AUSTRALIA (INC.)
COPYRIGHT © REIWA 2023
FOR USE BY REIWA MEMBERS
000011216488

ANNEXURE OF CHANGES TO THE 2022 GENERAL CONDITIONS CAUSED BY CHANGES TO THE TRANSFER OF LAND ACT 1893

LANDGATE WILL NOT ISSUE, OR REQUIRE DUPLICATE CERTIFICATES OF TITLE FOR LAND TO BE PRODUCED, FROM THE 7TH AUGUST 2023, CONSEQUENTLY THE PARTIES AGREE TO VARY THE 2022 GENERAL CONDITIONS IN THE FOLLOWING MANNER:

	CONDITION	**CHANGES**
1.	3.10(a)	Delete subclause (1).
2.	3.11	Delete clause 3.11.
3.	26.1 definition of "*Duplicate Certificate of Title*"	Delete the definition of *"Duplicate Certificate of Title".*

Buyer

Signature _____

Name _____

Date _____

Signature _____

Name _____

Date _____

Signature _____

Name _____

Date _____

Signature _____

Name _____

Date _____

Seller

Signature _____

Name Erica Marilyn Benthien

Date _____

Signature _____

Name _____

Date _____

Signature _____

Name _____

Date _____

Signature _____

Name _____

Date _____

AUSTRALIAN STANDARD PRE-PURCHASE INSPECTION FOR MAJOR STRUCTURAL DEFECTS

REIWA
REAL ESTATE INSTITUTE OF WESTERN AUSTRALIA
APPROVED BY THE REAL ESTATE INSTITUTE OF WESTERN AUSTRALIA (INC.)
COPYRIGHT © REIWA 2024
FOR USE BY REIWA MEMBERS
000010996822
firstnational Genesis

ANNEXURE A

This annexure forms part of the Contract for the Sale of Land or Strata Title for the Property at

21 Wanju Drive, Wundowie WA 6560

NOTE - THIS ANNEXURE ONLY APPLIES TO, AND IS LIMITED TO, MAJOR STRUCTURAL DEFECTS PURSUANT TO APPENDIX "A" OF THE STANDARD AND NOT OTHER DEFECTS, MAINTENANCE OR OTHER SAFETY ISSUES.

1. The Buyer may at their expense obtain a written Report on any Major Structural Defects of the residential building and of the following described areas Located upon the Property ("**Building**"). If nothing is completed in the blank space then the Building will be the residential Building only.

2. The Buyer must serve a copy of the Report on the Seller, Seller Agent or Seller Representative by 4PM on: *complete (a) or (b)

(a*) ____/____/____ **OR** (b*) 14 days after acceptance ("Date")

3. If the Buyer, and Seller Agent or Seller or Seller Representative do not receive the Report before the Date then the Buyer will be deemed to have waived the benefit of this Annexure. Time is of the essence.
4. If the Report identifies Major Structural Defects to the Property's Building, the Buyer may at any time but no later than three (3) Business Days after the Date serve a Major Structural Defects Notice on the Seller, Seller Agent or Seller Representative giving the Seller five (5) Business Days to agree to remedy the Major Structural Defects.
5. If the Seller elects in writing to remedy the Major Structural Defects in the Major Structural Defects Notice then the Settlement Date will be delayed until the later of: (a) three (3) Business Days after the Seller's Work is completed as certified by the Seller's Builder and (b) the Settlement Date.
6. The Seller must do the Work expeditiously and in good and workmanlike manner through a Builder and provide evidence to the Buyer of completion of the Work.
7. If, prior to the Seller commencing Work, the Seller and Buyer wish to agree and do agree an amount to be paid by the Seller to the Buyer then the amount will be deducted from the Purchase Price at Settlement and the Seller will not undertake the Work.
8. If the Seller does not agree in writing to remedy Major Structural Defects within five (5) Business Days from when the Major Structural Defects Notice was served on the Seller, Seller Agent or Seller Representative then:
   (a) At any time within a further Five (5) Business Days after (1) that period ending (if no notice is given by the seller); or (2) the date notice in writing is given by the Seller to the Buyer, the Buyer may give notice in writing to the Seller, Seller Agent or Seller Representative terminating the Contract and the Deposit and other monies paid will be repaid to the Buyer;
   (b) if the Buyer does not terminate the Contract pursuant to this clause 8, then this Annexure ceases to apply and the Contract continues unaffected by this Annexure.
9. In this Annexure:

9.1 "Builder" means a registered building service contractor (as defined in the *Building Services (Registration) Act 2011*WA) qualified to remedy the matters set out in the Major Structural Defects Notice.

9.2 "Consultant" means an independent inspector qualified and experienced in undertaking pre-purchase property inspections to ascertain Major Structual Defects.

9.3 "Date" means the date inserted or calculated in clause 2. If nothing is inserted in clause 2 then the Date will be five (5) Business Days from the later of (i) the Contract Date; or (ii) the Latest Time for Financial Approval (if any).

9.4 "Major Structural Defects" means a fault or deviation from the intended structural performance of a building element and is a major defect to the building structure of sufficient magnitude where rectification has to be carried out in order to avoid unsafe conditions, loss of utility, or further deterioration of the building structure. Major Structural Defects does not include any non-structural element, e.g., roof plumbing and roof covering, general gas, water and sanitary plumbing, electrical wiring, partition walls, cabinetry, windows, doors, trims, fencing, minor structures, non-structural damp issues, ceiling linings, floor coverings, decorative finishes such as plastering, painting, tiling etc., general maintenance, or spalling of masonry, fretting of mortar or rusting of primary structural elements.

9.5 "Major Structural Defects Notice" means a Notice in writing from the Buyer to the Seller to provide the Seller with the opportunity to agree to rectify the Major Structural Defects that the Buyer requires to be rectified.

9.6 "Report" means the report performed in accordance with Appendix A of the Standard by a ~~Consultant~~ Registered Builder. It is not a special purpose report, nor an all-encompassing report dealing with every aspect of the Property. The Report should only be a reasonable attempt to identify Major Structural Defects to the Building structure pursuant to Appendix "A of the Standard. The presence of defects will only be relevant in this Annexure when the defects are a Major Structural Defect.

9.7 "Standard" means Australian Standard AS 4349-2007 (as amended from time to time) Inspections of buildings Part 1: Pre-purchase Structural Inspection - Residential buildings).

9.8 "Work" means the work required to rectify the Major Structural Defects set out in the Major Structural Defects Notice.

9.9 Words not defined in this Annexure have the same meaning as defined in the Standard or the 2022 General Conditions.

BUYER SIGNATURE	BUYER SIGNATURE	SELLER SIGNATURE	SELLER SIGNATURE

BUYER SIGNATURE	BUYER SIGNATURE	SELLER SIGNATURE	SELLER SIGNATURE

AUSTRALIAN STANDARD PRE-PURCHASE INSPECTION FOR TIMBER PESTS

REIWA REAL ESTATE INSTITUTE OF WESTERN AUSTRALIA
APPROVED BY THE REAL ESTATE INSTITUTE OF WESTERN AUSTRALIA (INC.)
COPYRIGHT © REIWA 2022
FOR USE BY REIWA MEMBERS
000010996841
firstnational Genesis

ANNEXURE B

This annexure forms part of the Contract for the Sale of Land or Strata Title for the Property at

21 Wanju Drive, Wundowie WA 6560

1. The Buyer may at their expense obtain a non-invasive written Report on any Timber Pest Activity or Damage of the residential building and of the following described areas Located upon the Property ("**Building**"). If nothing is completed in the blank space then the Building will be the residential Building only.

   This Annexure does not apply to: (a) any Activity or Damage outside the Building; (b) any comments in the Report about conditions conducive to or susceptibility to Timber Pests; or (c) recommendations for further investigations.

2. The Buyer must serve a copy of the Report on the Seller, Seller Agent or Seller Representative by 4PM on: *complete (a) or (b)

   (a*) ____/____/____ **OR** (b*) 14 days after acceptance ("Date")

3. If the Buyer, and Seller, Seller Agent or Seller Representative do not receive the Report before the Date then the Buyer will be deemed to have waived the benefit of this Annexure. Time is of the essence.
4. If the Report identifies Activity on, or Damage to, the Building, the Buyer may at any time within three (3) Business Days after the Date serve a Timber Pest Notice on the Seller, Seller Agent or Seller Representative giving the Seller Five (5) Business Days to agree to Eradicate and/or Repair.
5. If the Seller elects in writing to Eradicate and/or Repair pursuant to the Timber Pest Notice then the Settlement Date will be delayed until the later of: (a) three (3) Business Days after the Seller's Work is completed as certified by, the Seller's Builder in relation to Repair or a Consultant in relation to Eradication or, the later of them if both are required and (b) the Settlement Date.
6. The Seller must do the Work expeditiously and in a good and workmanlike manner through (a) a Builder to Repair or (b) a Consultant to Eradicate, and provide evidence to the Buyer of completion of the Work.
7. If, prior to the Seller commencing the Work, the Seller and Buyer wish to agree and do agree an amount to be paid by the Seller to the Buyer then that amount will be deducted from the Purchase Price at Settlement and the Seller will not undertake the Work.
8. If the Seller does not agree in writing to Eradicate and/or Repair within Five (5) Business Days from when the Timber Pest Notice was served on the Seller, Seller Agent or Seller Representative then
   (a) At any time within a further Five (5) Business Days after (1) that period ending (if no notice is given by the seller); or (2) the date notice in writing is given by the Seller to the Buyer, the Buyer may give notice in writing to the Seller, Seller Agent or Seller Representative terminating the Contract and the Deposit and other monies paid will be repaid to the Buyer;
   (b) if the Buyer does not terminate the Contract pursuant to this clause 8, then this Annexure ceases to apply and the Contract continues unaffected by this Annexure.
9. In this Annexure:

9.1 "Activity" means evidence of the presence of current Timber Pests.

9.2 "Builder" means a registered building service contractor (as defined in the *Building Services (Registration) Act 2011* WA) qualified to remedy the matters set out in the Major Structural Defects Notice.

9.3 "Consultant" means an independent inspector qualified and experienced in undertaking, pre-purchase property inspections pursuant to the Standard and Eradication.

9.4 "Damage" means evidence of damage caused by Timber Pests to the Building.

9.5 "Date" means the date inserted or calculated in clause 2. If no date is inserted in clause 2 then the Date will be Five (5) Business Days from the later of: (i) the Contract Date; or (ii) the Latest Time for Finance Approval (if any).

9.6 "Eradicate" and "Eradication" mean the treatment necessary to eradicate Activity affecting the Building.

9.7 "Repair" means the Work necessary to repair any Damage.

9.8 "Report" means a report performed in accordance with the Standard by a Consultant at the Property.

9.9 "Standard" means Australian Standard AS 4349.3-2010 (as amended from time to time) Inspection of buildings Timber Pest Inspections.

9.10 "Timber Pests" means subterranean and dampwood termites, borers of seasoned timber and wood decay fungi as defined in the Standard.

9.11 "Timber Pest Notice" means a Notice in writing from the Buyer to the Seller to provide the Seller with the opportunity to agree to Eradicate and/or Repair that the Buyer requires pursuant to the Report.

9.12 "Work" means the work required to Repair pursuant to the Timber Pest Notice.

9.13 Words not defined in this Annexure have the same meaning as defined in the Standard or the 2022 General Conditions.

BUYER SIGNATURE	BUYER SIGNATURE	SELLER SIGNATURE	SELLER SIGNATURE

BUYER SIGNATURE	BUYER SIGNATURE	SELLER SIGNATURE	SELLER SIGNATURE

WESTERN AUSTRALIA

TITLE NUMBER	
Volume	Folio
2876	**159**

RECORD OF CERTIFICATE OF TITLE

UNDER THE TRANSFER OF LAND ACT 1893

The person described in the first schedule is the registered proprietor of an estate in fee simple in the land described below subject to the reservations, conditions and depth limit contained in the original grant (if a grant issued) and to the limitations, interests, encumbrances and notifications shown in the second schedule.

BGRoberts

REGISTRAR OF TITLES

REGISTRAR OF TITLES WESTERN AUSTRALIA

LAND DESCRIPTION:

LOT 160 ON DEPOSITED PLAN 402934

REGISTERED PROPRIETOR:
(FIRST SCHEDULE)

GLENN RONALD BENTHIEN
ERICA MARILYN BENTHIEN
BOTH OF 1/54 DUNVEGAN ROAD, APPLECROSS
AS JOINT TENANTS

(T N042546) REGISTERED 26/6/2015

LIMITATIONS, INTERESTS, ENCUMBRANCES AND NOTIFICATIONS:
(SECOND SCHEDULE)

1. EXCEPT AND RESERVING METALS, MINERALS, GEMS AND MINERAL OIL SPECIFIED IN TRANSFER 10359/1951.
2. RESTRICTIVE COVENANT BURDEN - SEE DEPOSITED PLAN 402934 AND INSTRUMENT N012534
3. RESTRICTIVE COVENANT BENEFIT - SEE DEPOSITED PLAN 402934 AND INSTRUMENT N012534
4. N012535 NOTIFICATION CONTAINS FACTORS AFFECTING THE WITHIN LAND. LODGED 15/6/2015.
5. N012537 NOTIFICATION SECTION 165 PLANNING & DEVELOPMENT ACT 2005 LODGED 15/6/2015.

Warning: A current search of the sketch of the land should be obtained where detail of position, dimensions or area of the lot is required. Lot as described in the land description may be a lot or location.

----------END OF CERTIFICATE OF TITLE----------

STATEMENTS:

The statements set out below are not intended to be nor should they be relied on as substitutes for inspection of the land and the relevant documents or for local government, legal, surveying or other professional advice.

SKETCH OF LAND:	DP402934
PREVIOUS TITLE:	1214-805
PROPERTY STREET ADDRESS:	21 WANJU DR, WUNDOWIE.
LOCAL GOVERNMENT AUTHORITY:	SHIRE OF NORTHAM

LANDGATE COPY OF ORIGINAL NOT TO SCALE 16/09/2026 10:39 AM Request number: 70397298

Landgate
www.landgate.wa.gov.au

LANDGATE COPY OF ORIGINAL NOT TO SCALE 16/09/2026 10:39 AM Request number: 70397298

www.landgate.wa.gov.au

AMENDMENTS TABLE (PLAN GRAPHICS ONLY)			
VER.	AMENDMENT	AUTHORISED BY	DATE
2.	Revision to Lot 9500	P. Harding	29-5-2015

SURVEY CARRIED OUT UNDER REGULATION 26A
SPECIAL SURVEY AREA GUIDELINES

SEE SURVEY SHEETS FOR SURVEY INFORMATION

FOR LOTS 104 - 109, 156 -161 & 165 - 167 SEE SHEET 2
FOR LOTS 95 - 103 & 133 - 155 SEE SHEET 3
FOR LOTS 89 - 94, 119 - 124 & 129 - 132 SEE SHEET 4

LOT	FORMER TENURE / PI	ON PLAN / DIAGRAM	TITLE
89 & 90	Pt LOT 3	D 20572	2031 - 90
91, 92, 119 & 9500	Pt LOT 2	D 20572	1214 - 805
	Pt LOT 3	D 20572	2031 - 90
93 - 109, 120 - 124, 129 - 161 & 165 - 167	Pt LOT 2	D 20572	1214 - 805

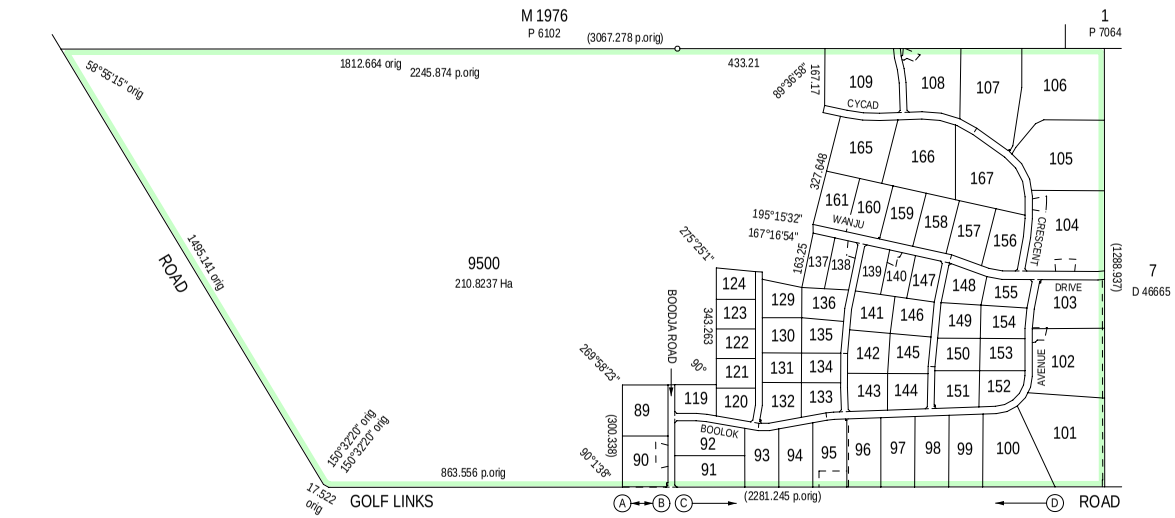

INTERESTS AND NOTIFICATIONS

SUBJECT	PURPOSE	STATUTORY REFERENCE	ORIGIN	LAND BURDENED	BENEFIT TO	COMMENTS
33a	EASEMENT (DRAINAGE)	SECTION 167 OF THE P & D ACT, Reg 33(a)	THIS PLAN	LOTS 90, 101 - 104, 108, 138 & 140	SHIRE OF NORTHAM	
33a 1	EASEMENT (DRAINAGE)	SECTION 167 OF THE P & D ACT, Reg 33(a)	THIS PLAN	LOTS 102 - 104	SHIRE OF NORTHAM	
33b	EASEMENT (WATER SUPPLY)	SECTION 167 OF THE P & D ACT, Reg 33(b)	THIS PLAN	LOTS 95 & 96	WATER CORPORATION	
	RESTRICTIVE COVENANT	SECTION 136D OF THE TLA	THIS PLAN & DOC N12534	ALL LOTS EXCEPT LOT 9500	ALL LOTS EXCEPT LOT 9500	
A to B & C to D	COVENANT	SECTION 150 OF THE P & D ACT.	THIS PLAN	LOTS 90, 91 & 93 - 100	SHIRE OF NORTHAM	NO VEHICULAR ACCESS TO & FROM GOLF LINKS ROAD
	NOTIFICATION	SECTION 70A OF THE TLA	DOC N12535	ALL LOTS EXCEPT 9500		FIRE MANAGEMENT PLAN NO RETICULATED SEWER BUILDING ENVELOPES STRUCTURE PLAN PROVISIONS
	NOTIFICATION	SECTION 70A OF THE TLA	DOC N12536	LOTS 93 - 97, 131 - 134 & 143		SUBSTANDARD WATER PRESSURE
	NOTIFICATION	SECTION 165 OF THE P & D ACT	DOC N12537	LOTS 96 - 109, 123, 124, 129 - 131, 133 - 161 & 165 - 167		VICINITY OF BAUXITE MINERALISATION

HELD BY LANDGATE
IN DIGITAL FORM ONLY.

TYPE FREEHOLD

PURPOSE SUBDIVISION

PLAN OF

LOTS 89 -109, 119 - 124, 129 - 161, 165 - 167 & 9500, EASEMENTS, COVENANT, RESTRICTIVE COVENANT, ROAD WIDENING & ROADS

DISTRICT AVON
TOWNSITE
FILE
LOCAL AUTHORITY SHIRE OF NORTHAM
LOCALITY WUNDOWIE
ON INDEX SEE SMART PLAN

S.S.A. YES
FORMER TENURE: SEE FORMER TENURE TABLE
FIELD BOOK: 129848

SCALE at A2 1:10000 (0 100 200 300 400 500)
ALL DISTANCES ARE IN METRES

BSO DEVELOPMENT CONSULTANTS
Licensed Surveyors, Town Planners & Project Managers
8 Fairbairn Road, Busselton W.A. 6280
T: (08) 9754 1188 F: (08) 9754 2828
E: admin@bsodc.com.au
29-5-15 HJB 2165 DP402934-A-s1.ccx

SURVEYOR'S CERTIFICATE - Reg 54

I, Peter F. HARDING

hereby certify that this plan is accurate and is a correct representation of the - (a) *survey; and/or (b) *calculations from measurements recorded in the field records, undertaken for the purposes of this plan and that it complies with the relevant written law(s) in relation to which it is lodged.

Peter Frank Harding 2015.05.27 15:31:51 +08'00'

Licensed Surveyor Date

LODGED DATE 28-5-15
FEE PAID $4740
ASSESS No. 17412912

TYPE OF VALIDATION: EXAMINED
Max Schofield 2-6-15
I.S.C.
F.S.C.

APPROVED BY WESTERN AUSTRALIAN PLANNING COMMISSION
FILE 147945
15-Jun-2015
DELEGATED UNDER S.16 P & D ACT 2005.
DATE

IN ORDER FOR DEALINGS

SUBJECT TO
Sections 70A & 136D of the TLA.
Sections 150, 165 & 167 of the P & D Act.
Sections 168(1) (2) & (3) of the P & D Act.

15-6-15
FOR INSPECTOR OF PLANS & SURVEYS / AUTHORIZED LAND OFFICER DATE

APPROVED REG 26A (4)
15-6-2015
INSPECTOR OF PLANS & SURVEYS / AUTHORIZED LAND OFFICER DATE

Landgate
Western Australian Land Information Authority

DEPOSITED PLAN
402934

SHEET 1 OF 5
(PLUS SURVEY SHEET(S))
VERSION 2

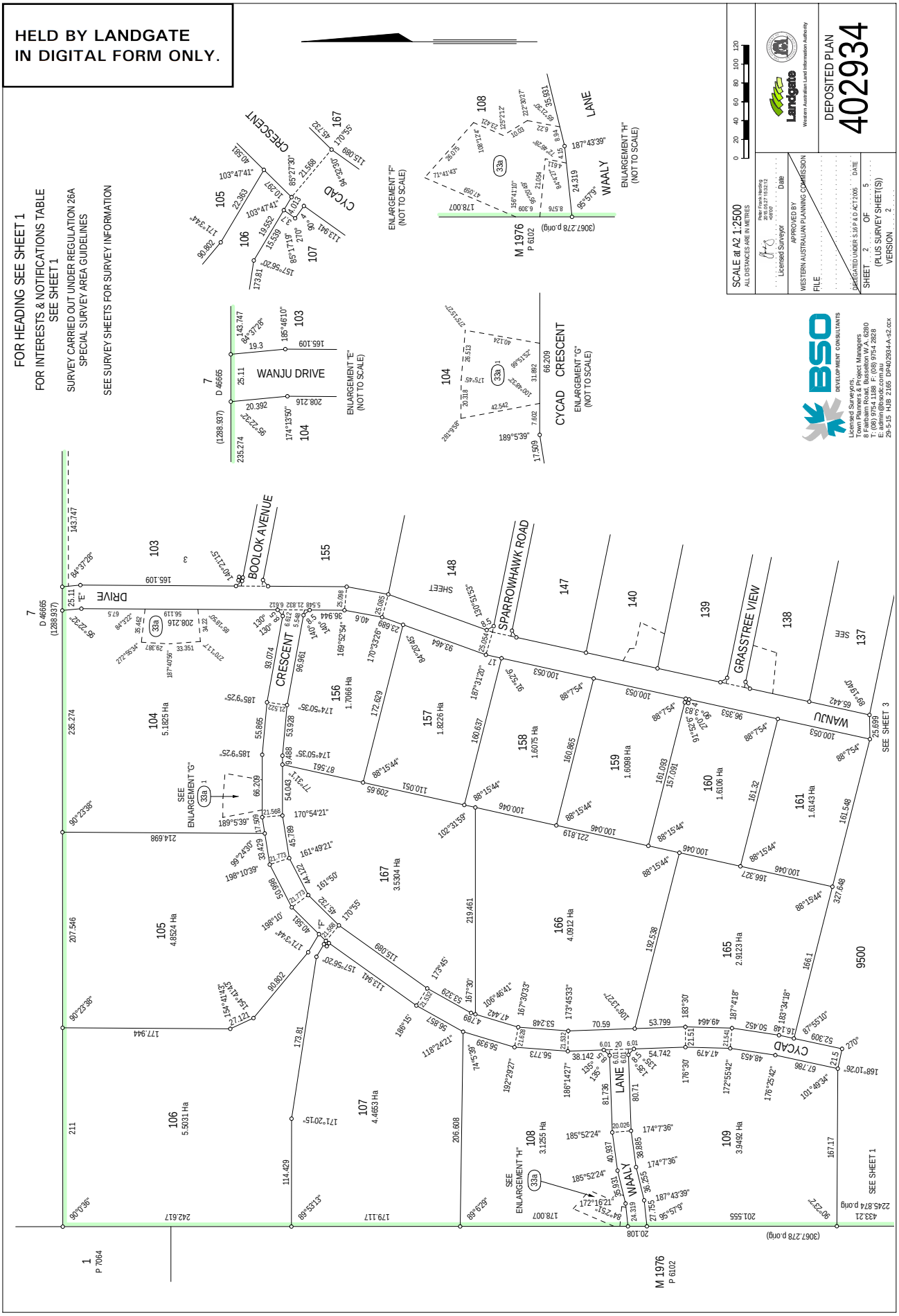

LANDGATE COPY OF ORIGINAL NOT TO SCALE 16/09/2026 10:39 AM Request number: 70397298
Landgate
www.landgate.wa.gov.au

LANDGATE COPY OF ORIGINAL NOT TO SCALE 16/09/2026 10:39 AM Request number: 70397298

www.landgate.wa.gov.au

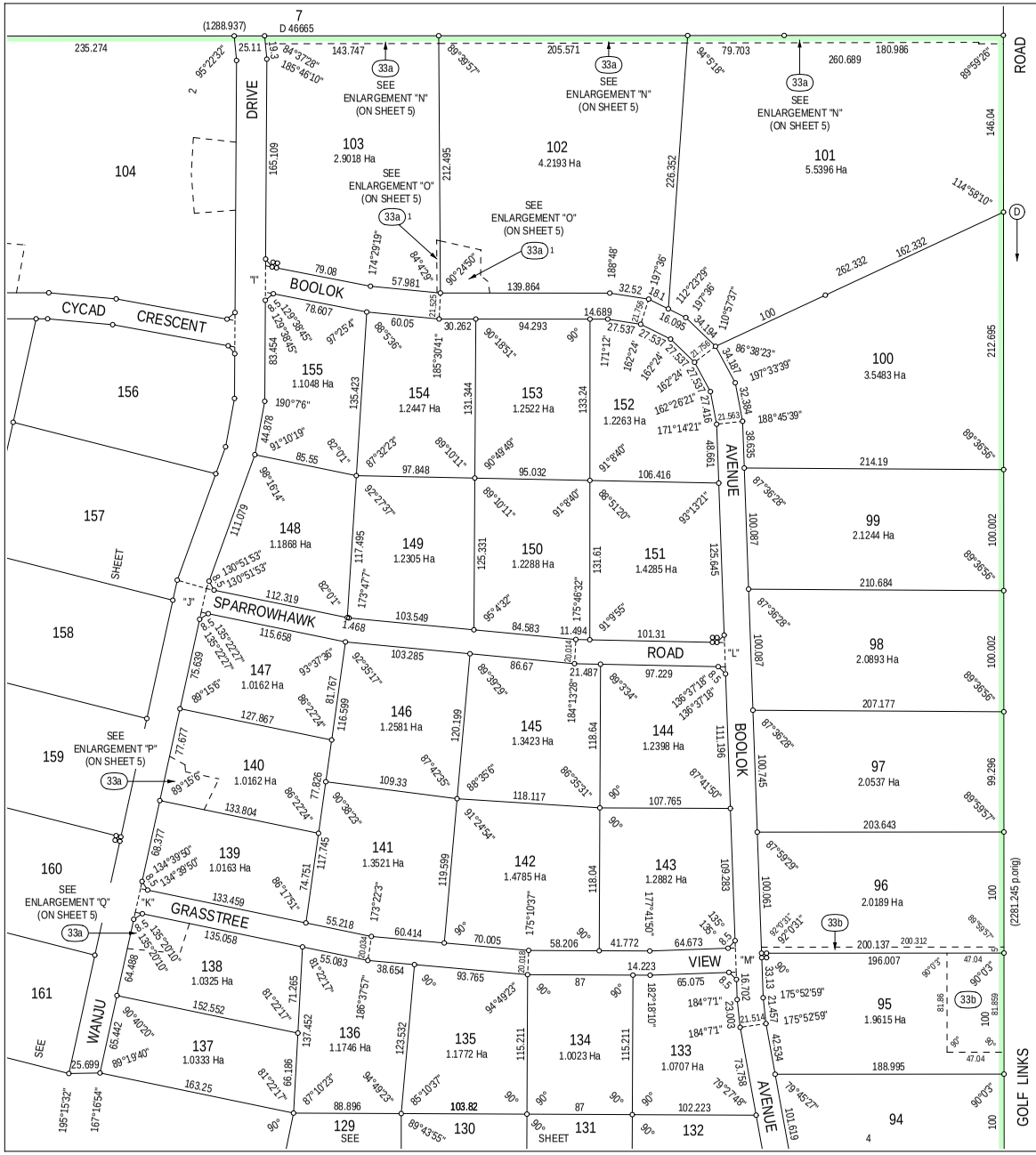

FOR HEADING SEE SHEET 1

FOR INTERESTS & NOTIFICATIONS TABLE
SEE SHEET 1

SURVEY CARRIED OUT UNDER REGULATION 26A
SPECIAL SURVEY AREA GUIDELINES

SEE SURVEY SHEETS FOR SURVEY INFORMATION

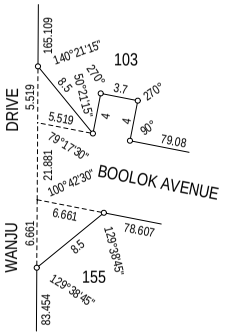

ENLARGEMENT "I"
(NOT TO SCALE)

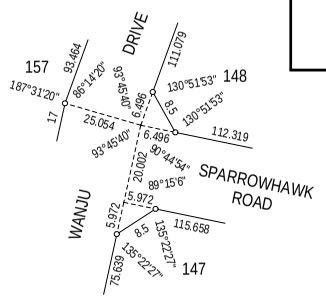

ENLARGEMENT "J"
(NOT TO SCALE)

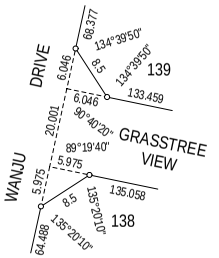

ENLARGEMENT "K"
(NOT TO SCALE)

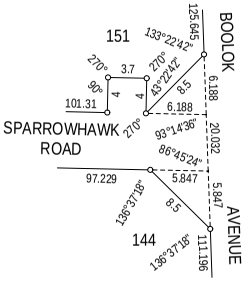

ENLARGEMENT "L"
(NOT TO SCALE)

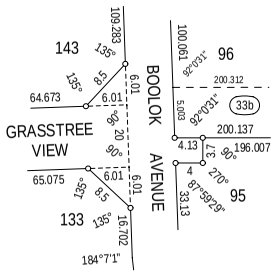

ENLARGEMENT "M"
(NOT TO SCALE)

HELD BY LANDGATE
IN DIGITAL FORM ONLY.

BSO
DEVELOPMENT CONSULTANTS
Licensed Surveyors,
Town Planners & Project Managers
8 Fairbairn Road, Busselton W.A. 6280
T: (08) 9754 1188 F: (08) 9754 2828
E: admin@bsodc.com.au
29-5-15 HJB 2165 DP402934-A-s3.ccx

SCALE at A2 1:2500
ALL DISTANCES ARE IN METRES
0 20 40 60 80 100 120

Peter Frank Harding
2015.05.27 15:32:31 +08'00'
Licensed Surveyor Date

APPROVED BY
WESTERN AUSTRALIAN PLANNING COMMISSION
FILE
DELEGATED UNDER S.16 P & D ACT 2005 DATE

SHEET 3 OF 5
(PLUS SURVEY SHEET(S))
VERSION 2

Landgate
Western Australian Land Information Authority

DEPOSITED PLAN
402934

HELD BY LANDGATE
IN DIGITAL FORM ONLY.

FOR HEADING SEE SHEET 1
FOR INTERESTS & NOTIFICATIONS TABLE
SEE SHEET 1
SURVEY CARRIED OUT UNDER REGULATION 26A
SPECIAL SURVEY AREA GUIDELINES
SEE SURVEY SHEETS FOR SURVEY INFORMATION

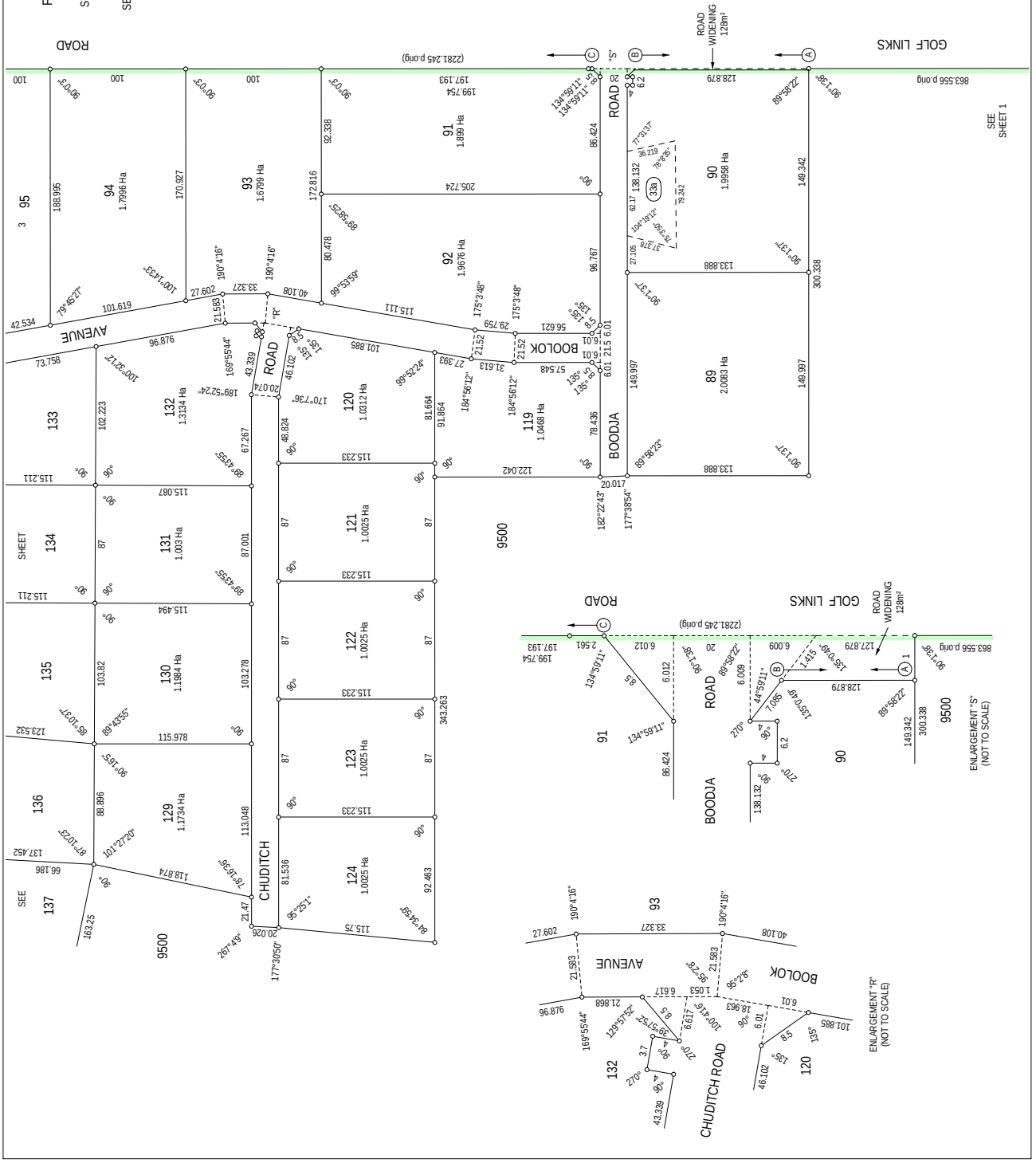

BSO DEVELOPMENT CONSULTANTS
Licensed Surveyors,
Town Planners & Project Managers
8 Fairbairn Road, Busselton W.A. 6280
T: (08) 9754 1188 F: (08) 9754 2828
E: admin@bsodc.com.au
29-5-15 HJB 2165 DP402934-A-s4.ccx

SCALE at A2 1:2000
ALL DISTANCES ARE IN METRES

Licensed Surveyor Date
Peter Frank Harding
20160527 15:32:50
+0800'

APPROVED BY
WESTERN AUSTRALIAN PLANNING COMMISSION
FILE

DELEGATED UNDER S.16 P & D ACT 2005 DATE
SHEET 4 OF 5
(PLUS SURVEY SHEET(S))
VERSION 2

Landgate
Western Australian Land Information Authority

DEPOSITED PLAN
402934

LANDGATE COPY OF ORIGINAL NOT TO SCALE 16/09/2026 10:39 AM Request number: 70397298

Landgate
www.landgate.wa.gov.au

LANDGATE COPY OF ORIGINAL NOT TO SCALE 16/09/2026 10:39 AM Request number: 70397298

www.landgate.wa.gov.au

HELD BY LANDGATE
IN DIGITAL FORM ONLY.

FOR HEADING SEE SHEET 1

FOR INTERESTS & NOTIFICATIONS TABLE
SEE SHEET 1

SURVEY CARRIED OUT UNDER REGULATION 26A
SPECIAL SURVEY AREA GUIDELINES

SEE SURVEY SHEETS FOR SURVEY INFORMATION

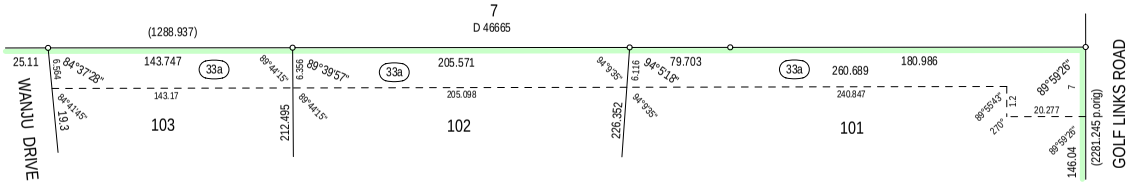

ENLARGEMENT "N"
(FROM SHEET 3)

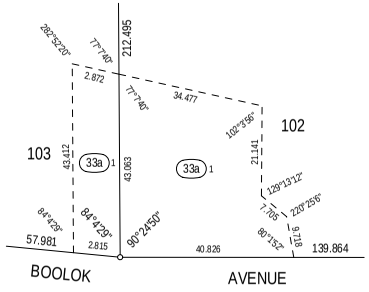

ENLARGEMENT "O"
(FROM SHEET 3)

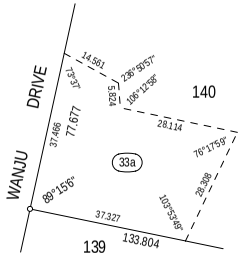

ENLARGEMENT "P"
(FROM SHEET 3)

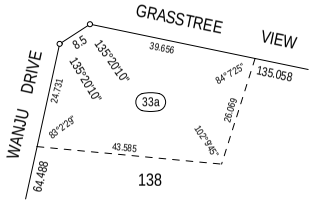

ENLARGEMENT "Q"
(FROM SHEET 3)

BSO
DEVELOPMENT CONSULTANTS

Licensed Surveyors,
Town Planners & Project Managers
8 Fairbairn Road, Busselton W.A. 6280
T: (08) 9754 1188 F: (08) 9754 2828
E: admin@bsodc.com.au
29-5-15 HJB 2165 DP402934-A-s5.ccx

SCALE at A2
ALL DISTANCES ARE IN METRES

NOT TO SCALE

Peter Frank Harding
2015.05.27 15:33:08 +08'00'
Licensed Surveyor Date

APPROVED BY
WESTERN AUSTRALIAN PLANNING COMMISSION
FILE
DELEGATED UNDER S.16 P & D ACT 2005 DATE

SHEET 5 OF 5
(PLUS SURVEY SHEET(S))
VERSION 2

Landgate
Western Australian Land Information Authority

DEPOSITED PLAN
402934

LANDGATE COPY OF ORIGINAL NOT TO SCALE 16/09/2026 10:39 AM Request number: 70397298

www.landgate.wa.gov.au

HELD BY LANDGATE
IN DIGITAL FORM ONLY.

AMENDMENTS TABLE (SURVEY SHEETS ONLY)

VER.	AMENDMENT	AUTHORISED BY	DATE
2.	PCM 8008 & PSM 8007 AMENDED (SHEET A ONLY)	P. HARDING	18-8-16
3.	AUDIT REQUIREMENTS (ALL SHEETS)	P. HARDING	22-9-16

LEGEND

- Denotes Peg unless stated otherwise
- Denotes Ramset Nail in Rock Drain
- Denotes Buried I.P. Spike
- Denotes Buried I.P. Spike in Concrete
- Denotes Permanent Survey Mark (PSM)
- Denotes Permanent Control Mark (PCM)
- Denotes Temporary Control Mark (TCM)

FOR SURVEY INFORMATION ONLY

SURVEY INFORMATION COMPRISES SURVEY SHEETS A, B, C, D & E

SURVEY CARRIED OUT UNDER REGULATION 26A SPECIAL SURVEY AREA GUIDELINES

BEARINGS DATUM - ASSUMED

eFB 129850

SEE SHEET B

SEE SHEET B

PCM FB129848 / 9103 Deckspike & Plate in Bitumen

PCM FB129848 / 9105 Deckspike & Plate in Bitumen

PCM eFB129850 / 9104 Deckspike & Plate in Bitumen

TCM FB129848 / 8003 Spike

SEE ENLARGEMENT "2" (THIS SHEET)

PCM FB129848 / 8008 Spike in Concrete

PSM FB129848 / 8007 Brass Plaque in Concrete (BM HZ 781A)

OMGR Spike

SEE ENLARGEMENT "1" (THIS SHEET)

CHUDITCH ROAD

BOOLOCK AVENUE

GOLF LINKS

BOODJA ROAD

1m Wide Road Widening

ENLARGEMENT "1" (NOT TO SCALE)

ENLARGEMENT "2" (NOT TO SCALE)

SURVEY SHEET AUDITED
DATE: 17/03/2017 EM

BSO DEVELOPMENT CONSULTANTS
Licensed Surveyors,
Town Planners & Project Managers
8 Fairbairn Road, Busselton W.A. 6280
T: (08) 9754 1188 F: (08) 9754 2828
E: admin@bsodc.com.au
22-9-16 HJB 2165 DP402934ss-sA-1.mjo

SCALE at A2 1:1500
ALL DISTANCES ARE IN METRES
0 10 20 30 40 60 80

Peter Frank Harding 2016.09.23 10:33:24 +08'00'
Licensed Surveyor Date

APPROVED BY
WESTERN AUSTRALIAN PLANNING COMMISSION
FILE
DELEGATED UNDER S.16 P & D ACT 2005 DATE

SURVEY SHEET A
VERSION 3

Landgate
Western Australian Land Information Authority

DEPOSITED PLAN
402934

HELD BY LANDGATE
IN DIGITAL FORM ONLY.

FOR SURVEY INFORMATION ONLY

SURVEY INFORMATION COMPRISES
SURVEY SHEETS A, B, C, D & E

SURVEY CARRIED OUT UNDER REGULATION 26A
SPECIAL SURVEY AREA GUIDELINES
BEARINGS DATUM - ASSUMED
eFB 129850

LEGEND

- Denotes Peg unless stated otherwise
- Denotes Ramset Nail & Plate in Rock
- Denotes Ramset Nail in Rock
- Denotes Buried I.P. Spike
- Denotes Buried I.P. Spike in Concrete
- Denotes Permanent Survey Mark (PSM)
- Denotes Permanent Control Mark (PCM)
- Denotes Temporary Control Mark (TCM)

SURVEY SHEET AUDITED
DATE: 17/03/2017 EM

BSO
DEVELOPMENT CONSULTANTS
Licensed Surveyors,
Town Planners & Project Managers
8 Fairbairn Road, Bullsbrook WA 6280
T: (08) 9571 3388 F: (08) 9571 2288
E: admin@bsodc.com.au
22-9-16 HUB 2165 DP402934ss-sB2.mjo

SCALE at A2 1:1500
ALL DISTANCES ARE IN METRES
0 10 20 30 40 60 80

Licensed Surveyor — Date
Plan Prep Initials 20/09/23 10:33:39 +08'00
APPROVED BY
WESTERN AUSTRALIAN PLANNING COMMISSION
FILE
DELEGATED UNDER S.16 P & D ACT 2005 — DATE

Landgate
Western Australian Land Information Authority

DEPOSITED PLAN
402934

SURVEY SHEET B
VERSION 3

GOLF LINKS ROAD

BOOLOK AVENUE

SEE SHEET C

SEE SHEET A

SEE SHEET E

TO: PCM eFB129850 / 9109

TO: PCM FB129848 / 9110

TO: PCM FB129848 / 9111

PCM eFB129850 / 9107 Deckspike & Plate in Bitumen

PCM eFB129850 / 9108 Deckspike & Plate in Bitumen

PCM eFB129850 / 9106 Deckspike & Plate in Bitumen

PCM eFB129850 / 9102 Deckspike & Plate in Bitumen

PCM FB129848 / 9103 Deckspike & Plate in Bitumen

PSM eFB129850 / 9101 Brass Plaque in Concrete

TCM FB129848 / 8001 Spike

TCM FB129848 / 6008 Spike

TCM FB129848 / 6007 Spike

ROAD

VIEW

GRASSTREE

SPARROWHAWK

LANDGATE COPY OF ORIGINAL NOT TO SCALE 16/09/2026 10:39 AM Request number: 70397298

Landgate
www.landgate.wa.gov.au

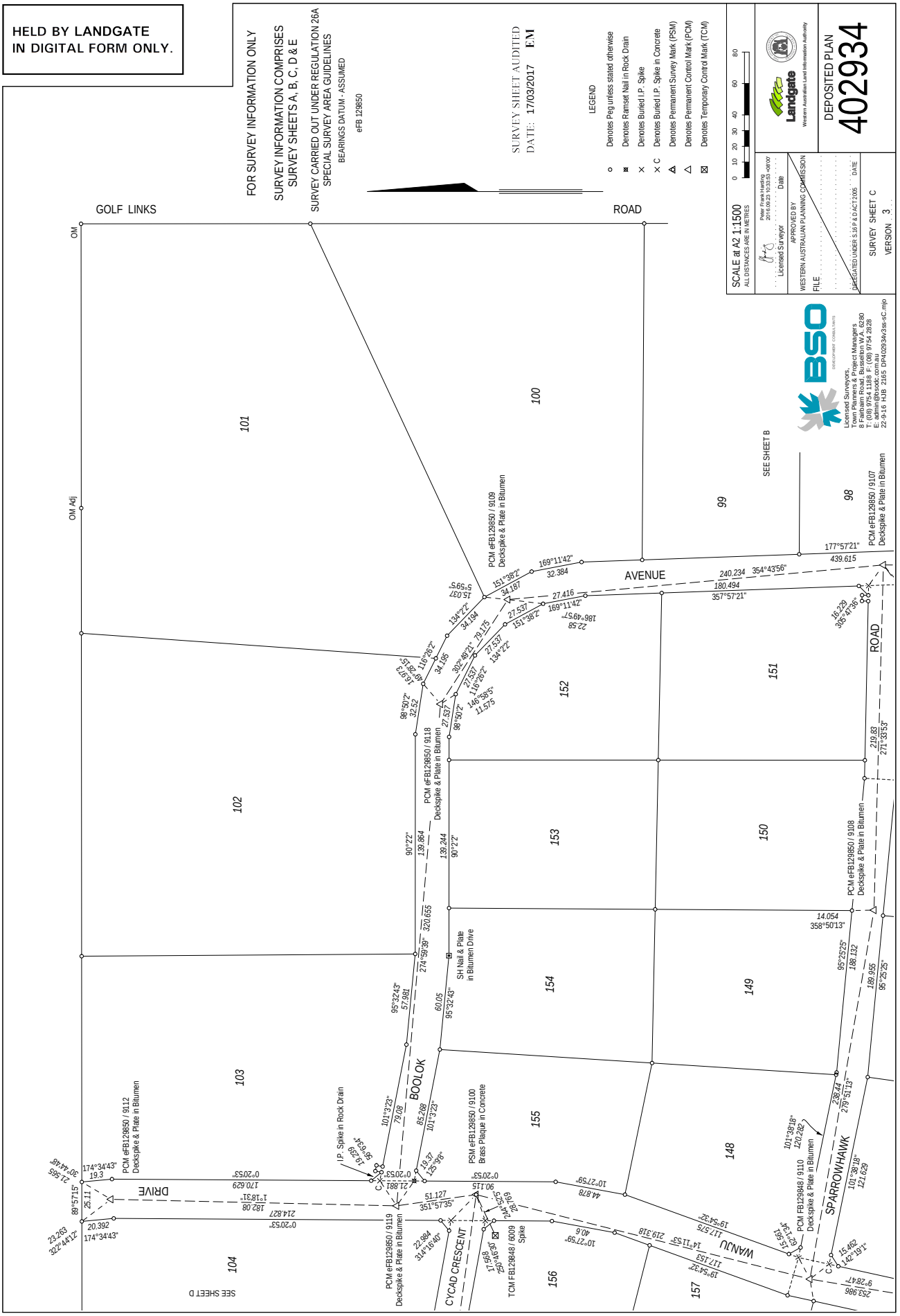

LANDGATE COPY OF ORIGINAL NOT TO SCALE 16/09/2026 10:39 AM Request number: 70397298
Landgate
www.landgate.wa.gov.au

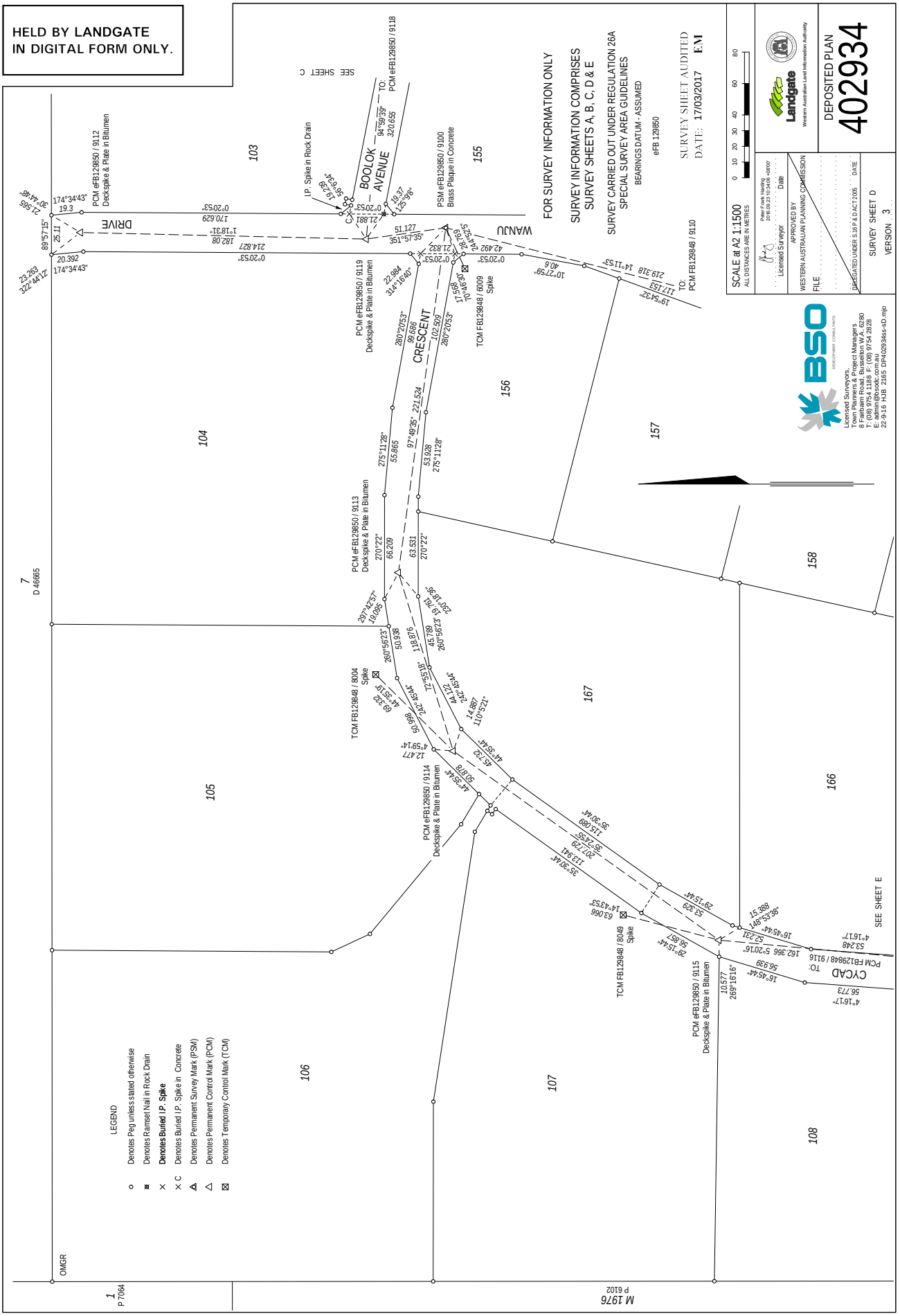

LANDGATE COPY OF ORIGINAL NOT TO SCALE 16/09/2026 10:39 AM Request number: 70397298
Landgate
www.landgate.wa.gov.au

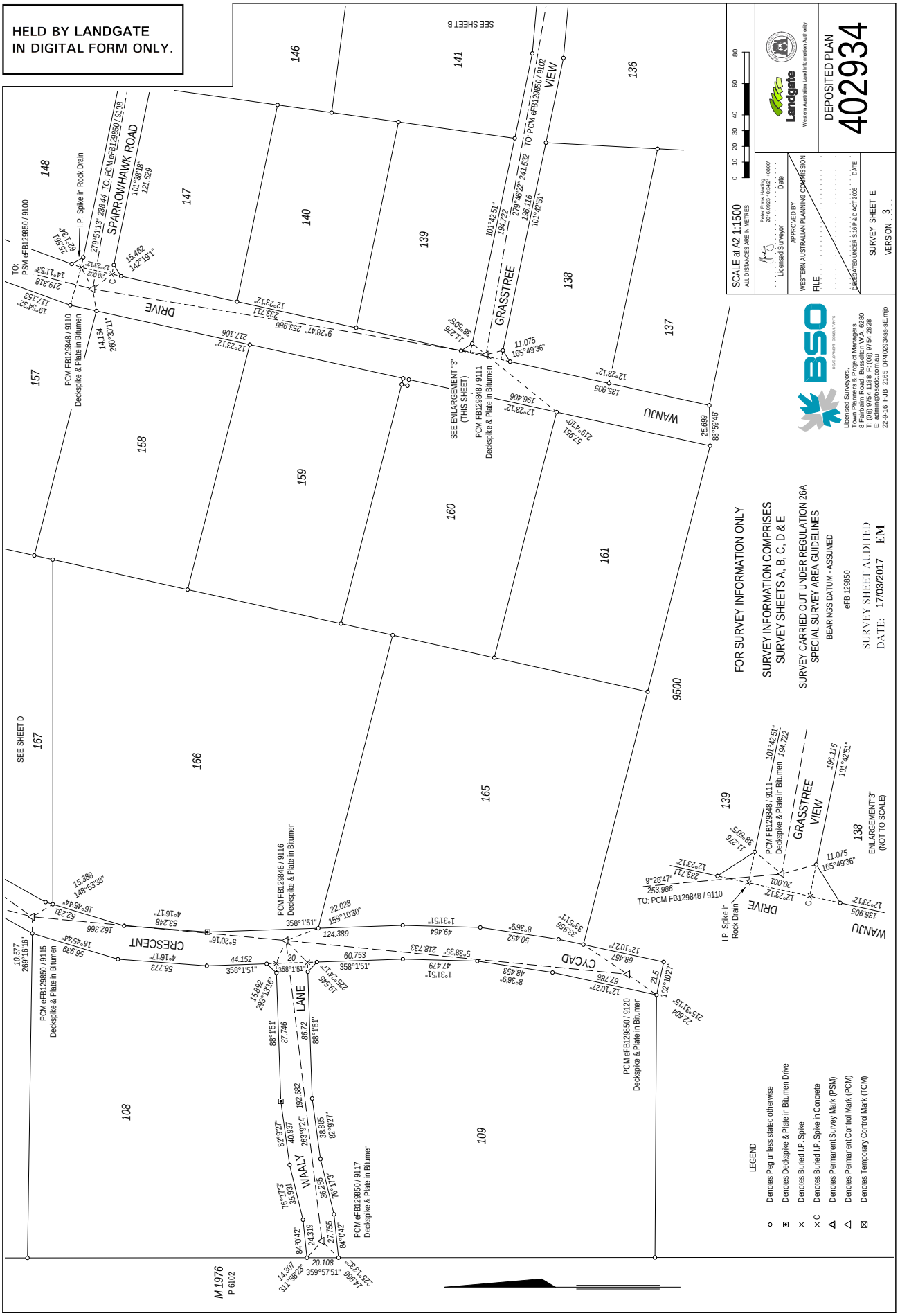

LANDGATE COPY OF ORIGINAL NOT TO SCALE 16/09/2026 10:39 AM Request number: 70397298

Landgate
www.landgate.wa.gov.au

Deposited Plan 402934

Lot	Certificate of Title	Lot Status	Part Lot
89	2876/101	Registered	
90	2876/102	Registered	
91	2876/103 (Cancelled)	Retired	
92	2876/104 (Cancelled)	Retired	
93	2876/105	Registered	
94	2876/106	Registered	
95	2876/107	Registered	
96	2876/108	Registered	
97	2876/109	Registered	
98	2876/110	Registered	
99	2876/111	Registered	
100	2876/112	Registered	
101	2876/113 (Cancelled)	Retired	
102	2876/114	Registered	
103	2876/115	Registered	
104	2876/116 (Cancelled)	Retired	
105	2876/117	Registered	
106	2876/118	Registered	
107	2876/119	Registered	
108	2876/120	Registered	
109	2876/121	Registered	
119	2876/122	Registered	
120	2876/123	Registered	
121	2876/124	Registered	
122	2876/125	Registered	
123	2876/126	Registered	
124	2876/127	Registered	
129	2876/128	Registered	
130	2876/129	Registered	
131	2876/130	Registered	
132	2876/131	Registered	
133	2876/132	Registered	
134	2876/133	Registered	
135	2876/134	Registered	
136	2876/135	Registered	
137	2876/136	Registered	
138	2876/137	Registered	
139	2876/138	Registered	
140	2876/139	Registered	
141	2876/140	Registered	
142	2876/141	Registered	
143	2876/142	Registered	
144	2876/143	Registered	
145	2876/144	Registered	
146	2876/145	Registered	

LANDGATE COPY OF ORIGINAL NOT TO SCALE 16/09/2026 10:39 AM Request number: 70397298

Landgate
www.landgate.wa.gov.au

Deposited Plan 402934

Lot	Certificate of Title	Lot Status	Part Lot
147	2876/146	Registered	
148	2876/147	Registered	
149	2876/148	Registered	
150	2876/149	Registered	
151	2876/150	Registered	
152	2876/151	Registered	
153	2876/152	Registered	
154	2876/153	Registered	
155	2876/154	Registered	
156	2876/155	Registered	
157	2876/156	Registered	
158	2876/157	Registered	
159	2876/158	Registered	
160	2876/159	Registered	
161	2876/160	Registered	
165	2876/161	Registered	
166	2876/162 (Cancelled)	Retired	
167	2876/163 (Cancelled)	Retired	
9500	2876/164 (Cancelled)	Retired	
0	N/A	Registered	
0	N/A	Retired	
0	N/A	Retired	
0	N/A	Registered	
0	N/A	Registered	
0	N/A	Retired	
0	N/A	Retired	
0	N/A	Registered	
0	N/A	Registered	
0	N/A	Registered	
0	N/A	Registered	
0	N/A	Registered	
0	N/A	Retired	
0	N/A	Retired	
0	N/A	Retired	
0	N/A	Registered	
0	N/A	Registered	

LANDGATE COPY OF ORIGINAL NOT TO SCALE 16/09/2026 10:39 AM Request number: 70397298

Landgate
www.landgate.wa.gov.au

INSTRUCTIONS

1. This form may be used only when a "Box Type" form is not provided or is unsuitable. It may be completed in narrative style.
2. If insufficient space hereon Additional Sheet Form B1 should be used.
3. Additional Sheets shall be numbered consecutively and bound to this document by staples along the left margin prior to execution by the parties.
4. No alteration should be made by erasure. The words rejected should be scored through and those substituted typed or written above them, the alteration being initialled by the persons signing this document and their witnesses.

NOTES

1. Insert document type.
2. A separate attestation is required for every person signing this document. Each signature should be separately witnessed by an Adult Person. The address and occupation of the witness must be stated.

EXAMINED

N 12534 RC 15 JUN 2015

~~23 May 2015~~ 13:58:25 Perth

Section 136D Deed of Restrictive Covenants

LODGED BY WORLDWIDE SETTLEMENTS ~~IRDI LEGAL~~

ADDRESS 102/49 OUTRAM ST ~~248 OXFORD STREET~~ ~~LEEDERVILLE WA 6007~~ WEST PERTH

PHONE No. ~~9443 2544~~ 94481456

FAX No. ~~9444 3808~~ 94815051

REFERENCE No. ~~MSC:J20152293 (710810.doc)~~

ISSUING BOX No. ~~243V~~ 403A

PREPARED BY IRDI LEGAL

ADDRESS 249 OXFORD ST LEEDERVILLE

PHONE No. 94432544 FAX No. 94443808

INSTRUCT IF ANY DOCUMENTS ARE TO ISSUE TO OTHER THAN LODGING PARTY

2/5

TITLES, LEASES, DECLARATIONS, ETC LODGED HEREWITH

1. ~~ANNEXURE A~~
2.
3.
4.
5.
6.

Received items

Nos. 7

Receiving Clerk

Registered pursuant to the provisions of the TRANSFER OF LAND ACT 1893 as amended on the day and time shown above and particulars entered in the Register.

REGISTRAR OF TITLES WESTERN AUSTRALIA

LANDGATE COPY OF ORIGINAL NOT TO SCALE 16/09/2026 10:44 AM Request number: 70397343

Landgate

www.landgate.wa.gov.au

Annexure 'A'
Mauravillo Estate - Stage 1
Restrictive Covenants

The Owner (which expression includes the transferees, assigns and successors of the Owner) covenants:

(a) NOT to construct, erect or install or cause to be constructed, erected or installed on the Lot:

(i) any single dwelling having an internal living floor area of less than 120 square metres (excluding the area of a garage, carport or patio);

(ii) any recycled second-hand relocated transportable or fibro-clad dwellings;

(iii) any fence, shed, carport or structure that is not constructed of new materials; or

(iv) a 'For Sale' sign until a dwelling has been constructed upon the Lot (provided that this restriction shall not prevent the Owner from selling or otherwise disposing of the Lot).

(b) NOT to erect on, bring on to or affix to or cause to be erected on, brought on to or affixed to the Lot any building, improvement or other construction:

(i) unless the building, improvement or other construction comprises a dwelling home and ancillary buildings with external walls (other than glazed areas) constructed entirely in non-reflective materials comprising:

(A) rendered masonry;

(B) rammed earth or limestone, earth or limestone blocks or stone or limestone facing;

(C) clay face bricks;

(D) weatherboard or primeline weatherboards,

or a similar approved product. The roofing material shall not be any material other than 'Colorbond' or roofing tiles in natural light or earthy colours. Sheds shall not be constructed except with similar materials and colours as the dwelling; and

(ii) unless the building, improvement or other construction is constructed entirely of new materials.

(c) NOT to;

(i) park any boat, truck, caravan or similar vehicle; or

(ii) repair any motor vehicle (including but not limited to a boat, truck, caravan or similar vehicle) or machinery,

on the Lot or any part of the Lot that is not screened from public view from the street frontage of the Lot.

(d) NOT to fail to maintain the appearance of the Lot at all times (including while the Lot is vacant) to a reasonable standard, free of rubbish and commensurate with the other lots in the subdivision of which the Lot forms part.

(e) NOT to use any effluent disposal system on the Lot other than a system approved by the Health Department of Western Australia and the Shire of Northam for the treatment of domestic effluent.

(f) NOT to use any greywater disposal or re-use system on the Lot other than a greywater re-use system approved by the Health Department of Western Australia and the Shire of Northam.

(g) NOT to fail to install a rainwater storage tank on the Lot of at least a 1,000 litre capacity plumbed to collect roof rainwater runoff.

(h) NOT to allow vehicular access from Golf Links Road other than by designated subdivision roads.

220713_VN

LANDGATE COPY OF ORIGINAL NOT TO SCALE 16/09/2026 10:44 AM Request number: 70397343

Landgate
www.landgate.wa.gov.au

3 Separate and Distinct Covenant

Each restrictive covenant is a separate and distinct restrictive covenant, and if any restrictive covenant or its application to any person or circumstance is or becomes invalid or unenforceable then the remaining restrictive covenants will not be affected and each remaining restrictive covenant will be valid and enforceable to the fullest extent permitted by law.

4 Term of Restrictive Covenants

The restrictive covenants will expire on the day 10 years after the issue of the Certificates of Title for the Lots. The Owner accepts no responsibility for enforcement of the restrictive covenants but reserves the right to do so, so long as it is the registered proprietor of a Lot.

5 Definitions

Any terms defined in this deed shall have the same meaning when used in the restrictive covenants.

Schedule

1 The Land

(a) Lot 2 on Diagram 20572 and being the whole of the land comprised in Certificate of Title Volume 1214 Folio 805; and

(b) Lot 3 on Diagram 20572 and being the whole of the land comprised in Certificate of Title Volume 2031 Folio 90.

2 Encumbrances

Mortgage M798485 to Rapid Crushing & Screening Contractors Pty Ltd

Executed as a deed

Executed by **JB Investments Pty Ltd** ACN 008 709 886 in accordance with section 127 of the *Corporations Act: 2001* (Cth)

Sole Director & Sole Secretary's signature

JOHN BENJAMIN HARDLEY COURT
Sole Director & Sole Secretary's name
(please print)

Consent of Mortgagee

Rapid Crushing & Screening Contractors Pty Ltd ACN 008 945 113, being the mortgagee of the land pursuant to mortgage number M798485 hereby consents to this deed of restrictive covenant and to registration of Deposited Plan 402934.

DATED the 12 day of MAY 2015

Executed by **Rapid Crushing & Screening Contractors Pty Ltd** ACN 008 945 113 in accordance with section 127 of the *Corporations Act 2001* (Cth):

Sole Director & Sole Secretary's signature

NEIL DAVID IRVINE
Sole Director & Sole Secretary's name
(please print)

220713_VN

LANDGATE COPY OF ORIGINAL NOT TO SCALE 16/09/2026 10:44 AM Request number: 70397343
Landgate
www.landgate.wa.gov.au

FORM B2

Form Approval
No. B2620

WESTERN AUSTRALIA
TRANSFER OF LAND ACT 1893 AS AMENDED

BLANK INSTRUMENT FORM

Section 136D Deed of Restrictive Covenant

(Note 1)

This Deed is made the 12 day of MAY 2015

By

J.B. Investmests Pty Ltd ACN 008 709 886 of 18/21 The Esplanade, Mt Pleasant formally of 500 Caves Road, Siesta Park (**Owner**).

Background

A The Owner is the registered proprietor of the land described in the Schedule hereto (**Land**) subject to the encumbrances referred to in the Schedule.

B The Owner intends to subdivide the Land and has prepared a plan of subdivision which has been allocated deposited plan number 402934 (**Plan**).

C In accordance with Section 136D of the *Transfer of Land Act*, the Owner requires each of the lots on the Plan (**Lots**) other than Lot 9500 (**Excluded Lot**) to be encumbered by the restrictive covenants set out in Annexure 'A' hereto (**restrictive covenants**), so that the restrictive covenants will be noted on the Plan and on each Certificate of Title that issues for the Lots (other than the Excluded Lot).

Operative part

This deed witnesses as follows:

1 Certificates of Title

Each Certificate of Title which issues for a Lot (other than the Excluded Lot) is to be encumbered by the restrictive covenants which will run with the land described in the Certificate of Title for the benefit of all the lots on the Plan except for the Excluded Lot (**Benefited Lots**).

2 Restrictive Covenants, Burden and Benefit

The Owner intends that the burden of the restrictive covenants is to:

(a) run with each Lot for the benefit of each and every other Benefited Lot (other than the Excluded Lots);

(b) be enforceable against the registered proprietor of a Lot by the Owner and every subsequent registered proprietor of the other Benefited Lots (other than the Excluded Lots),

but not so as to render the Owner personally liable in respect of any lot after the Owner has parted with its interest in the lot.

220713_VN

LANDGATE COPY OF ORIGINAL NOT TO SCALE 16/09/2026 10:44 AM Request number: 70397343

Landgate
www.landgate.wa.gov.au

N 12537 NO 15 JUN 2015

~~28 May 2015~~ 13:58:25 Perth

NOTIFICATION

LODGED BY

ADDRESS WORLDWIDE SETTLEMENTS PTY LTD
ACN 008 957 999
102/48 OUTRAM STREET
WEST PERTH WA 6005

PHONE NO. PH 9481 4506 FAX 9481 5051

FAX NO.

REFERENCE NO.

ISSUING BOX NO. 403 A

PREPARED BY BSO DEVELOPMENT CONSULTANTS

ADDRESS PO BOX 414, BUSSELTON. W.A. 6280

PHONE NO. 9754 1188 FAX NO. 9754 2828

INSTRUCT IF ANY DOCUMENTS ARE TO ISSUE TO OTHER THAN LODGING PARTY

S/S

TITLES, LEASES, DECLARATIONS ETC LODGED HEREWITH

1.
2.
3.
4.
5.
6.

Received items

Nos. 0

Receiving Clerk

ENDORSING INSTRUCTIONS

EXAMINED

Registered pursuant to the provisions of the TRANSFER OF LAND ACT 1893 as amended on the day and time shown above and particulars entered in the Register Book

Initials of signing officer

REGISTRAR OF TITLES WESTERN AUSTRALIA

REGISTRAR OF TITLES

LANDGATE COPY OF ORIGINAL NOT TO SCALE 16/09/2026 10:44 AM Request number: 70397343

Landgate
www.landgate.wa.gov.au

THIS SECTION OF THE PAGE HAS BEEN INTENTIONALLY LEFT BLANK

© 1999 Department of Land Administration, Western Australia & The Document Company Pty Ltd 051 763 565 tel: 9443 5389, fax: 9443 5390

LANDGATE COPY OF ORIGINAL NOT TO SCALE 16/09/2026 10:44 AM Request number: 70397343

Landgate
www.landgate.wa.gov.au

	Description of Land	Extent	Volume	Folio
51.	Lot 166 on Deposited Plan No. 402934, formerly but now	PART WHOLE	1214	805
52.	Lot 167 on Deposited Plan No. 402934, formerly but now	PART WHOLE	1214	805

LANDGATE COPY OF ORIGINAL NOT TO SCALE 16/09/2026 10:44 AM Request number: 70397343

Landgate
www.landgate.wa.gov.au

	Description of Land	Extent	Volume	Folio
24.	Lot 137 on Deposited Plan No. 402934, formerly but now	PART WHOLE	1214	805
25.	Lot 138 on Deposited Plan No. 402934, formerly but now	PART WHOLE	1214	805
26.	Lot 139 on Deposited Plan No. 402934, formerly but now	PART WHOLE	1214	805
27.	Lot 140 on Deposited Plan No. 402934, formerly but now	PART WHOLE	1214	805
28.	Lot 141 on Deposited Plan No. 402934, formerly but now	PART WHOLE	1214	805
29.	Lot 142 on Deposited Plan No. 402934, formerly but now	PART WHOLE	1214	805
30.	Lot 143 on Deposited Plan No. 402934, formerly but now	PART WHOLE	1214	805
31.	Lot 144 on Deposited Plan No. 402934, formerly but now	PART WHOLE	1214	805
32.	Lot 145 on Deposited Plan No. 402934, formerly but now	PART WHOLE	1214	805
33.	Lot 146 on Deposited Plan No. 402934, formerly but now	PART WHOLE	1214	805
34.	Lot 147 on Deposited Plan No. 402934, formerly but now	PART WHOLE	1214	805
35.	Lot 148 on Deposited Plan No. 402934, formerly but now	PART WHOLE	1214	805
36.	Lot 149 on Deposited Plan No. 402934, formerly but now	PART WHOLE	1214	805
37.	Lot 150 on Deposited Plan No. 402934, formerly but now	PART WHOLE	1214	805
38.	Lot 151 on Deposited Plan No. 402934, formerly but now	PART WHOLE	1214	805
39.	Lot 152 on Deposited Plan No. 402934, formerly but now	PART WHOLE	1214	805
40.	Lot 153 on Deposited Plan No. 402934, formerly but now	PART WHOLE	1214	805
41.	Lot 154 on Deposited Plan No. 402934, formerly but now	PART WHOLE	1214	805
42.	Lot 155 on Deposited Plan No. 402934, formerly but now	PART WHOLE	1214	805
44.	Lot 156 on Deposited Plan No. 402934, formerly but now	PART WHOLE	1214	805
45.	Lot 157 on Deposited Plan No. 402934, formerly but now	PART WHOLE	1214	805
46.	Lot 158 on Deposited Plan No. 402934, formerly but now	PART WHOLE	1214	805
47.	Lot 159 on Deposited Plan No. 402934, formerly but now	PART WHOLE	1214	805
48.	Lot 160 on Deposited Plan No. 402934, formerly but now	PART WHOLE	1214	805
49.	Lot 161 on Deposited Plan No. 402934, formerly but now	PART WHOLE	1214	805
50.	Lot 165 on Deposited Plan No. 402934, formerly but now	PART WHOLE	1214	805

LANDGATE COPY OF ORIGINAL NOT TO SCALE 16/09/2026 10:44 AM Request number: 70397343

Landgate
www.landgate.wa.gov.au

FORM B1

WESTERN AUSTRALIA

TRANSFER OF LAND ACT 1893 AS AMENDED

Landgate

ADDITIONAL PAGE TO

Dated

	Description of Land	Extent	Volume	Folio
1.	Lot 96 on Deposited Plan No. 402934, formerly but now	PART WHOLE	1214	805
2.	Lot 97 on Deposited Plan No. 402934, formerly but now	PART WHOLE	1214	805
3.	Lot 98 on Deposited Plan No. 402934, formerly but now	PART WHOLE	1214	805
4.	Lot 99 on Deposited Plan No. 402934, formerly but now	PART WHOLE	1214	805
5.	Lot 100 on Deposited Plan No. 402934, formerly but now	PART WHOLE	1214	805
6.	Lot 101 on Deposited Plan No. 402934, formerly but now	PART WHOLE	1214	805
7.	Lot 102 on Deposited Plan No. 402934, formerly but now	PART WHOLE	1214	805
8.	Lot 103 on Deposited Plan No. 402934, formerly but now	PART WHOLE	1214	805
9.	Lot 104 on Deposited Plan No. 402934, formerly but now	PART WHOLE	1214	805
10.	Lot 105 on Deposited Plan No. 402934, formerly but now	PART WHOLE	1214	805
11.	Lot 106 on Deposited Plan No. 402934, formerly but now	PART WHOLE	1214	805
12.	Lot 107 on Deposited Plan No. 402934, formerly but now	PART WHOLE	1214	805
13.	Lot 108 on Deposited Plan No. 402934, formerly but now	PART WHOLE	1214	805
14.	Lot 109 on Deposited Plan No. 402934, formerly but now	PART WHOLE	1214	805
15.	Lot 123 on Deposited Plan No. 402934, formerly but now	PART WHOLE	1214	805
16.	Lot 124 on Deposited Plan No. 402934, formerly but now	PART WHOLE	1214	805
17.	Lot 129 on Deposited Plan No. 402934, formerly but now	PART WHOLE	1214	805
18.	Lot 130 on Deposited Plan No. 402934, formerly but now	PART WHOLE	1214	805
19.	Lot 131 on Deposited Plan No. 402934, formerly but now	PART WHOLE	1214	805
20.	Lot 133 on Deposited Plan No. 402934, formerly but now	PART WHOLE	1214	805
21.	Lot 134 on Deposited Plan No. 402934, formerly but now	PART WHOLE	1214	805
22.	Lot 135 on Deposited Plan No. 402934, formerly but now	PART WHOLE	1214	805
23.	Lot 136 on Deposited Plan No. 402934, formerly but now	PART WHOLE	1214	805

LANDGATE COPY OF ORIGINAL NOT TO SCALE 16/09/2026 10:44 AM Request number: 70397343

Landgate
www.landgate.wa.gov.au

Form Approval B3582

WESTERN AUSTRALIAN PLANNING COMMISSION

FILE No. 147945

TO REGISTRAR OF TITLES
REGISTRAR OF DEEDS AND TRANSFERS

NOTIFICATION

PLANNING AND DEVELOPMENT ACT 2005

THE LAND SET OUT IN THE
SCHEDULE IS LAND TO WHICH SECTION 165 OF
THE PLANNING AND DEVELOPMENT ACT 2005 APPLIES

SCHEDULE

DESCRIPTION OF LAND	EXTENT	VOLUME	FOLIO
SEE ADDITIONAL PAGES			

REGISTERED PROPRIETOR OF LAND

J.B. Investments Pty Ltd
18/21 The Esplanade
Mt Pleasant WA 6153

HAZARDS OR OTHER FACTORS SERIOUSLY AFFECTING THE LAND

This lot is in the vicinity of bauxite mineralisation which may be extracted in the future.

Dated this 9 day of April 20 15

For: WESTERN AUSTRALIAN PLANNING COMMISSION

Signed by an officer duly authorised by the Western Australian Planning Commission pursuant to section 24 of the *Planning and Development Act 2005*

LANDGATE COPY OF ORIGINAL NOT TO SCALE 16/09/2026 10:44 AM Request number: 70397343

Landgate
www.landgate.wa.gov.au

INSTRUCTIONS

1. If insufficient space in any section, Additional Sheet, Form B1, should be used with appropriate headings. The boxed sections should only contain the words "see page ..."
2. Additional Sheets shall be numbered consecutively and bound to this document by staples along the left margin prior to execution by the parties.
3. No alteration should be made by erasure. The words rejected should be scored through and those substituted typed or written above them, the alteration being initialled by the persons signing this document and their witnesses.

NOTES

1. DESCRIPTION OF LAND
   Lot and Diagram/Plan/Strata/Survey-Strata Plan number or Location name and number to be stated.
   Extent - Whole, part or balance of the land comprised in the Certificate of Title to be stated.
   The Volume and Folio number, to be stated.
2. REGISTERED PROPRIETOR
   State full name and address of the Registered Proprietors as shown on the Certificate of Title and the address / addresses to which future Notices can be sent.
3. LOCAL GOVERNMENT / PUBLIC AUTHORITY
   State the name of the Local Government or the Public Authority preparing and lodging this notification.
4. FACTOR AFFECTING THE USE AND ENJOYMENT OF LAND
   Describe the factor affecting the use or enjoyment of land.
5. ATTESTATION OF LOCAL GOVERNMENT / PUBLIC AUTHORITY
   To be attested in the manner prescribed by the Local Government Act or as prescribed by the Act constituting the Public Authority.
6. REGISTERED PROPRIETOR'S EXECUTION
   A separate attestation is required for every person signing this document. Each signature should be separately witnessed by an Adult Person. The address and occupation of the witness must be stated.

EXAMINED

N 12535 NR 15JUN 2015

~~28 May 2015~~ 13:58:25 Perth

NOTIFICATION

LODGED BY

ADDRESS
WORLDWIDE SETTLEMENTS PTY LTD
ACN 008 957 999
102/48 OUTRAM STREET
WEST PERTH WA 6005

PHONE No.
FAX No.
PH 9481 4506 FAX 9481 5051

REFERENCE No.

ISSUING BOX No. 403A

PREPARED BY BSO Development Consultants

ADDRESS PO Box 414
Busselton WA 6280

PHONE No. 08 9754 1188 FAX No. 08 9754 2828

INSTRUCT IF ANY DOCUMENTS ARE TO ISSUE TO OTHER THAN LODGING PARTY.

3/9

TITLES, LEASES, DECLARATIONS ETC. LODGED HEREWITH

1. _____
2. _____
3. _____
4. _____
5. _____
6. _____

Received Items 0 Nos.

Receiving Clerk

Lodged pursuant to the provisions of the TRANSFER OF LAND ACT 1893 as amended on the day and time shown above and particulars entered in the Register.

REGISTRAR OF TITLES WESTERN AUSTRALIA

© 1999 Department of Land Administration, Western Australia & The Document Company Pty Ltd 051 763 565 tel: 9443 5389, fax: 9443 5390

LANDGATE COPY OF ORIGINAL NOT TO SCALE 16/09/2026 10:44 AM Request number: 70397343

Landgate
www.landgate.wa.gov.au

THIS SECTION OF THE PAGE HAS BEEN INTENTIONALLY LEFT BLANK

LANDGATE COPY OF ORIGINAL NOT TO SCALE 16/09/2026 10:44 AM Request number: 70397343

Landgate
www.landgate.wa.gov.au

FORM B 1
FORM APPROVED
NO B2890
WESTERN AUSTRALIA

TRANSFER OF LAND ACT 1893 AS AMENDED

ADDITIONAL PAGE TO SECTION 70A OF TL ACT NOTIFICATION (Page 4)

	Description of Land	Extent	Volume	Folio
42.	Lot 143 on Deposited Plan No. 402934, formerly but now	PART WHOLE	1214	805
43.	Lot 144 on Deposited Plan No. 402934, formerly but now	PART WHOLE	1214	805
44.	Lot 145 on Deposited Plan No. 402934, formerly but now	PART WHOLE	1214	805
45.	Lot 146 on Deposited Plan No. 402934, formerly but now	PART WHOLE	1214	805
46.	Lot 147 on Deposited Plan No. 402934, formerly but now	PART WHOLE	1214	805
47.	Lot 148 on Deposited Plan No. 402934, formerly but now	PART WHOLE	1214	805
48.	Lot 149 on Deposited Plan No. 402934, formerly but now	PART WHOLE	1214	805
49.	Lot 150 on Deposited Plan No. 402934, formerly but now	PART WHOLE	1214	805
50.	Lot 151 on Deposited Plan No. 402934, formerly but now	PART WHOLE	1214	805
51.	Lot 152 on Deposited Plan No. 402934, formerly but now	PART WHOLE	1214	805
52.	Lot 153 on Deposited Plan No. 402934, formerly but now	PART WHOLE	1214	805
53.	Lot 154 on Deposited Plan No. 402934, formerly but now	PART WHOLE	1214	805
54.	Lot 155 on Deposited Plan No. 402934, formerly but now	PART WHOLE	1214	805
55.	Lot 156 on Deposited Plan No. 402934, formerly but now	PART WHOLE	1214	805
56.	Lot 157 on Deposited Plan No. 402934, formerly but now	PART WHOLE	1214	805
57.	Lot 158 on Deposited Plan No. 402934, formerly but now	PART WHOLE	1214	805
58.	Lot 159 on Deposited Plan No. 402934, formerly but now	PART WHOLE	1214	805
59.	Lot 160 on Deposited Plan No. 402934, formerly but now	PART WHOLE	1214	805
60.	Lot 161 on Deposited Plan No. 402934, formerly but now	PART WHOLE	1214	805
61.	Lot 165 on Deposited Plan No. 402934, formerly but now	PART WHOLE	1214	805
62.	Lot 166 on Deposited Plan No. 402934, formerly but now	PART WHOLE	1214	805
63.	Lot 167 on Deposited Plan No. 402934, formerly but now	PART WHOLE	1214	805

© 1999 Department of Land Administration, Western Australia & The Document Company Pty Ltd 051 763 565 tel: 9443 5389, fax: 9443 5390

LANDGATE COPY OF ORIGINAL NOT TO SCALE 16/09/2026 10:44 AM Request number: 70397343

Landgate
www.landgate.wa.gov.au

FORM B 1
FORM APPROVED
NO B2890
WESTERN AUSTRALIA

TRANSFER OF LAND ACT 1893 AS AMENDED

ADDITIONAL PAGE TO SECTION 70A OF TL ACT NOTIFICATION (Page 3)

	Description of Land	Extent	Volume	Folio
20.	Lot 108 on Deposited Plan No. 402934, formerly but now	PART WHOLE	1214	805
21.	Lot 109 on Deposited Plan No. 402934, formerly but now	PART WHOLE	1214	805
22.	Lot 119 on Deposited Plan No. 402934, formerly and but now	PART PART WHOLE	2031 1214	90 805
23.	Lot 120 on Deposited Plan No. 402934, formerly but now	PART WHOLE	1214	805
24.	Lot 121 on Deposited Plan No. 402934, formerly but now	PART WHOLE	1214	805
25.	Lot 122 on Deposited Plan No. 402934, formerly but now	PART WHOLE	1214	805
26.	Lot 123 on Deposited Plan No. 402934, formerly but now	PART WHOLE	1214	805
27.	Lot 124 on Deposited Plan No. 402934, formerly but now	PART WHOLE	1214	805
28.	Lot 129 on Deposited Plan No. 402934, formerly but now	PART WHOLE	1214	805
29.	Lot 130 on Deposited Plan No. 402934, formerly but now	PART WHOLE	1214	805
30.	Lot 131 on Deposited Plan No. 402934, formerly but now	PART WHOLE	1214	805
31.	Lot 132 on Deposited Plan No. 402934, formerly but now	PART WHOLE	1214	805
32.	Lot 133 on Deposited Plan No. 402934, formerly but now	PART WHOLE	1214	805
33.	Lot 134 on Deposited Plan No. 402934, formerly but now	PART WHOLE	1214	805
34.	Lot 135 on Deposited Plan No. 402934, formerly but now	PART WHOLE	1214	805
35.	Lot 136 on Deposited Plan No. 402934, formerly but now	PART WHOLE	1214	805
36.	Lot 137 on Deposited Plan No. 402934, formerly but now	PART WHOLE	1214	805
37.	Lot 138 on Deposited Plan No. 402934, formerly but now	PART WHOLE	1214	805
38.	Lot 139 on Deposited Plan No. 402934, formerly but now	PART WHOLE	1214	805
39.	Lot 140 on Deposited Plan No. 402934, formerly but now	PART WHOLE	1214	805
40.	Lot 141 on Deposited Plan No. 402934, formerly but now	PART WHOLE	1214	805
41.	Lot 142 on Deposited Plan No. 402934, formerly but now	PART WHOLE	1214	805

© 1999 Department of Land Administration, Western Australia & The Document Company Pty Ltd 051 763 565 tel: 9443 5389, fax: 9443 5390

LANDGATE COPY OF ORIGINAL NOT TO SCALE 16/09/2026 10:44 AM Request number: 70397343

Landgate
www.landgate.wa.gov.au

FORM B 1
FORM APPROVED
NO B2890
WESTERN AUSTRALIA

TRANSFER OF LAND ACT 1893 AS AMENDED

ADDITIONAL PAGE TO SECTION 70A OF TL ACT NOTIFICATION (Page 2)

	Description of Land	Extent	Volume	Folio
1.	Lot 89 on Deposited Plan No. 402934, formerly but now	PART WHOLE	2031	90
2.	Lot 90 on Deposited Plan No. 402934, formerly but now	PART WHOLE	2031	90
3.	Lot 91 on Deposited Plan No. 402934, formerly and but now	PART PART WHOLE	2031 1214	90 805
4.	Lot 92 on Deposited Plan No. 402934, formerly and but now	PART PART WHOLE	2031 1214	90 805
5.	Lot 93 on Deposited Plan No. 402934, formerly but now	PART WHOLE	1214	805
6.	Lot 94 on Deposited Plan No. 402934, formerly but now	PART WHOLE	1214	805
7.	Lot 95 on Deposited Plan No. 402934, formerly but now	PART WHOLE	1214	805
8.	Lot 96 on Deposited Plan No. 402934, formerly but now	PART WHOLE	1214	805
9.	Lot 97 on Deposited Plan No. 402934, formerly but now	PART WHOLE	1214	805
10.	Lot 98 on Deposited Plan No. 402934, formerly but now	PART WHOLE	1214	805
11.	Lot 99 on Deposited Plan No. 402934, formerly but now	PART WHOLE	1214	805
12.	Lot 100 on Deposited Plan No. 402934, formerly but now	PART WHOLE	1214	805
13.	Lot 101 on Deposited Plan No. 402934, formerly but now	PART WHOLE	1214	805
14.	Lot 102 on Deposited Plan No. 402934, formerly but now	PART WHOLE	1214	805
15.	Lot 103 on Deposited Plan No. 402934, formerly but now	PART WHOLE	1214	805
16.	Lot 104 on Deposited Plan No. 402934, formerly but now	PART WHOLE	1214	805
17.	Lot 105 on Deposited Plan No. 402934, formerly but now	PART WHOLE	1214	805
18.	Lot 106 on Deposited Plan No. 402934, formerly but now	PART WHOLE	1214	805
19.	Lot 107 on Deposited Plan No. 402934, formerly but now	PART WHOLE	1214	805

© 1999 Department of Land Administration, Western Australia & The Document Company Pty Ltd 051 763 565 tel: 9443 5389, fax: 9443 5390

LANDGATE COPY OF ORIGINAL NOT TO SCALE 16/09/2026 10:44 AM Request number: 70397343

Landgate
www.landgate.wa.gov.au

FORM N 1

FORM APPROVED
NO. B2594

WESTERN AUSTRALIA
TRANSFER OF LAND ACT 1893 AS AMENDED

NOTIFICATION UNDER SECTION 70A

DESCRIPTION OF LAND (Note 1)	EXTENT	VOLUME	FOLIO
SEE ADDITIONAL PAGE			

REGISTERED PROPRIETOR (Note 2)

J.B. Investments Pty Ltd
18/21 The Esplanade
Mt Pleasant WA 6153

LOCAL GOVERNMENT / PUBLIC AUTHORITY (Note 3)

Shire of Northam

FACTOR AFFECTING USE OR ENJOYMENT OF LAND (Note 4)

No development is to take place outside the defined building envelopes, unless otherwise approved by the local government.
The lots are subject to a Fire Management Plan.
The Lots are subject to the provisions of the Shire of Northam's Local Structure Plan that relate to the use and management of the land.
A reticulated sewerage service is not available to the lots.

Dated this 28th day of January Year 2015

LOCAL GOVERNMENT / PUBLIC AUTHORITY ATTESTATION (Note 5)

The Common Seal of the Shire of Northam was hereunto affixed by Authority of the Shire in the presence of

SHIRE OF NORTHAM COMMON SEAL

(Shire President) - Sign — STEVEN POLLARD (Print Name)

(Chief Executive Officer) - Sign — Jason Whiteaker (Print Name)

REGISTERED PROPRIETOR/S SIGN HERE (Note 6)

Signed on behalf of **JB Investments Pty Ltd**
(ACN 008 709 886)
By authority of its Director in accordance with Section 127 of the Corporations Act.

Director - Signature

JOHN BENJAMIN HARDLEY COURT
Full name of Director

© 1999 Department of Land Administration, Western Australia & The Document Company Pty Ltd 051 763 565 tel: 9443 5389, fax: 9443 5390

LANDGATE COPY OF ORIGINAL NOT TO SCALE 16/09/2026 10:44 AM Request number: 70397343

Landgate
www.landgate.wa.gov.au